# FLOOD INSURANCE STUDY

# ESSEX COUNTY, MASSACHUSETTS
## (ALL JURISDICTIONS)
### Volume 3 of 4

| COMMUNITY NAME | COMMUNITY NUMBER |
|---|---|
| AMESBURY, CITY OF | 250075 |
| ANDOVER, TOWN OF | 250076 |
| BEVERLY, CITY OF | 250077 |
| BOXFORD, TOWN OF | 250078 |
| DANVERS, TOWN OF | 250079 |
| ESSEX. TOWN OF | 250080 |
| GEORGETOWN, TOWN OF | 250081 |
| GLOUCESTER, CITY OF | 250082 |
| GROVELAND, TOWN OF | 250083 |
| HAMILTON, TOWN OF | 250084 |
| HAVERHILL, CITY OF | 250085 |
| IPSWICH, TOWN OF | 250086 |
| LAWRENCE, CITY OF | 250087 |
| LYNN, CITY OF | 250088 |
| LYNNFILED, TOWN OF | 250089 |
| MANCHESTER BY THE SEA, TOWN OF | 250090 |
| MARBLEHEAD, TOWN OF | 250091 |
| MERRIMAC, TOWN OF | 250092 |
| METHUEN, CITY OF | 250093 |
| MIDDLETON, TOWN OF | 250094 |
| NAHANT, TOWN OF | 250095 |
| NEWBURY, TOWN OF | 250096 |
| NEWBURYPORT, CITY OF | 250097 |
| NORTH ANDOVER, TOWN OF | 250098 |
| PEABODY, CITY OF | 250099 |
| ROCKPORT, TOWN OF | 250100 |
| ROWLEY, TOWN OF | 250101 |
| SALEM, CITY OF | 250102 |
| SALISBURY, TOWN OF | 250103 |
| SAUGUS, TOWN OF | 250104 |
| SWAMPSCOTT, TOWN OF | 250105 |
| TOPSFIELD, TOWN OF | 250106 |
| WENHAM, TOWN OF | 250107 |
| WEST NEWBURY, TOWN OF | 250108 |

REVISION DATE:
JULY 16, 2014

Federal Emergency Management Agency

**FLOOD INSURANCE STUDY NUMBER**
**25009CV003B**

NOTICE TO
FLOOD INSURANCE STUDY USERS

Communities participating in the National Flood Insurance Program have established repositories of flood hazard data for floodplain management and flood insurance purposes. This Flood Insurance Study (FIS) may not contain all data available within the repository. It is advisable to contact the community repository for any additional data.

Selected Flood Insurance Rate Map panels for the community contain information that was previously shown separately on the corresponding Flood Boundary and Floodway Map panels (e.g., floodways, cross sections). In addition, former flood hazard zone designations have been changed as follows:

| Old Zone | New Zone |
|---|---|
| A1 through A30 | AE |
| V1 through V30 | VE |
| B | X |
| C | X |

Part or all of this Flood Insurance Study may be revised and republished at any time. In addition, part of this Flood Insurance Study may be revised by the Letter of Map Revision process, which does not involve republication or redistribution of the Flood Insurance Study. It is, therefore, the responsibility of the user to consult with community officials and to check the community repository to obtain the most current Flood Insurance Study components.

Initial Countywide FIS Effective Date: July 3, 2012

Revised Coastal FIS Effective Date: July 16, 2014

TABLE OF CONTENTS

Table of Contents - Volume 1 - July 16, 2014


| | | Page |
|---|---|---|
| 1.0 | INTRODUCTION | 1 |
| 1.1 | Purpose of Study | 1 |
| 1.2 | Authority and Acknowledgments | 1 |
| 1.3 | Coordination | 9 |
| 2.0 | AREA STUDIED | 12 |
| 2.1 | Scope of Study | 12 |
| 2.2 | Community Description | 25 |
| 2.3 | Principal Flood Problems | 27 |
| 2.4 | Flood Protection Measures | 35 |
| 3.0 | ENGINEERING METHODS | 40 |
| 3.1 | Hydrologic Analyses | 41 |
| 3.2 | Hydraulic Analyses | 67 |
| 3.3 | Coastal Analyses | 73 |
| 3.4 | Vertical Datum | 105 |
| 4.0 | FLOODPLAIN MANAGEMENT APPLICATIONS | 106 |
| 4.1 | Floodplain Boundaries | 106 |
| 4.2 | Floodways | 109 |


FIGURES


| | |
|---|---|
| Figure 1 – Transect Location Map | 104 |
| Figure 2 – Transect Schematic | 105 |
| Figure 3 – Floodway Schematic | 113 |

Page

## TABLES

Table 1 – CCO Meetings Dates for Pre-Partial Countywide FIS 9

Table 2 – Flooding Sources Studied by Detailed Methods 12

Table 3 – Flooding Sources Studied by Detailed Approximate Methods 22

Table 4 – Letters of Map Change 25

Table 5 – Population and Total Area by Community 26

Table 6 – Summary of Discharges 50

Table 7 – Manning's "n" Values 71

Table 8 – Precountywide Summary of Stillwater Elevations 76

Table 9 – Summary of Revised Stillwater Elevations 80

Table 10 – Countywide Transect Descriptions 85

Table 11 – Countywide Transect Data 95

TABLE OF CONTENTS – continued

Table of Contents - Volume 2 - July 16, 2014


| | | Page |
|---|---|---|
| 5.0 | INSURANCE APPLICATIONS | 178 |
| 6.0 | FLOOD INSURANCE RATE MAP | 179 |
| 7.0 | OTHER STUDIES | 183 |
| 8.0 | LOCATION OF DATA | 183 |
| 9.0 | BIBLIOGRAPHY AND REFERENCES | 183 |


TABLES


| | |
|---|---|
| Table 12 – Floodway Data | 115 |
| Table 13 – Community History Map | 180 |


TABLE OF CONTENTS – VOLUME 3 - July 16, 2014

EXHIBITS

Exhibit 1 - Flood Profiles


| | |
|---|---|
| Argilla Brook | Panel 01P-02P |
| Artichoke River - Reservoir | Panel 03P-05P |
| Bare Meadow Brook | Panel 06P-07P |
| Bartlett Brook | Panel 08P-09P |
| Bates Brook | Panel 10P |
| Beaver Brook (Town of Danvers) | Panel 11P-12P |
| Beaver Brook (Town of West Newbury) | Panel 13P-14P |
| Beaverdam Brook | Panel 15P-17P |
| Bennett's Pond Brook | Panel 18P-19P |
| Boston Brook | Panel 20P-22P |
| Branch of Ipswich and Cleveland Brook | Panel 23P-24P |
| Bulford Brook | Panel 25P |
| Centerville Creek | Panel 26P-27P |
| Chubbs Brook | Panel 28P |
| Cochichewick Brook | Panel 29P-30P |

TABLE OF CONTENTS – continued

Table of Contents - Volume 3 - July 16, 2014

EXHIBITS - continued

Exhibit 1 - Flood Profiles – continued


| | |
|---|---|
| Crane River and Crane Brook | Panel 31P |
| Crane Brook | Panel 32P |
| Creek Brook | Panel 33P-34P |
| Emerson Brook | Panel 35P |
| Fish Brook | Panel 36P-41P |
| Fish Brook (Town of Andover) | Panel 42P-43P |
| Fiske Brook | Panel 44P |
| Goldthwaite Brook | Panel 45P-47P |
| Harris Brook | Panel 48P-49P |
| Hawkes Brook | Panel 50P-52P |
| Howlett Brook | Panel 53P-54P |
| Howlett Brook and Pye Brook | Panel 55P |
| Hussey Brook | Panel 56P-57P |
| Hussey Brook Tributary | Panel 58P |
| Ipswich River | Panel 59P-70P |
| Jackman Brook | Panel 71P-72P |
| Johnson Creek | Panel 73P-74P |
| Little River | Panel 75P-78P |


TABLE OF CONTENTS – VOLUME 4 - July 16, 2014

EXHIBITS – continued


| | |
|---|---|
| Merrimack River | Panel 79P-92P |
| Mile Brook | Panel 93P |
| Miles River | Panel 94P-98P |
| Mill River (City of Gloucester) | Panel 99P |
| Mill River (Town of Rowley) | Panel 100P |
| Millvale Reservoir Brook | Panel101P-102P |
| Mosquito Brook | Panel103P-105P |
| North Beverly Drainage Ditch | Panel 106P |
| North River and Proctor Brook | Panel 107P |
| Proctor Brook | Panel 108P-110P |
| North Tributary Brook | Panel 111P-112P |
| Parker River (Town of Boxford) | Panel 113P-115P |

EXHIBITS – continued

Exhibit 1 - Flood Profiles – continued

| | |
|---|---|
| Parker River (Town of Georgetown) | Panel 116P-117P |
| Parker River (Town of Newbury) | Panel 118P-120P |
| Peat Meadow Brook | Panel 121P-123P |
| Penn Brook | Panel 124P-126P |
| Porter River | Panel 127P |
| Porter River and Frost Fish Brook | Panel 128P |
| Powwow River | Panel 129P-132P |
| Riverside Airport Brook | Panel 133P-134P |
| Saugus River | Panel 135P-141P |
| School Brook | Panel 142P |
| Shawsheen River | Panel 143P-147P |
| Shute Brook | Panel 148P-149P |
| Skug River | Panel 150P |
| Spicket River | Panel 151P-153P |
| Strongwater Brook | Panel 154P |
| Tapley Brook | Panel 155P |
| Tributary A to Ipswich River | Panel 156P-157P |
| Tributary to Neal Pond | Panel 158P |
| Unnamed Tributary to Fish Brook | Panel 159P |

Exhibit 2 - Flood Insurance Rate Map Index
Flood Insurance Rate Map

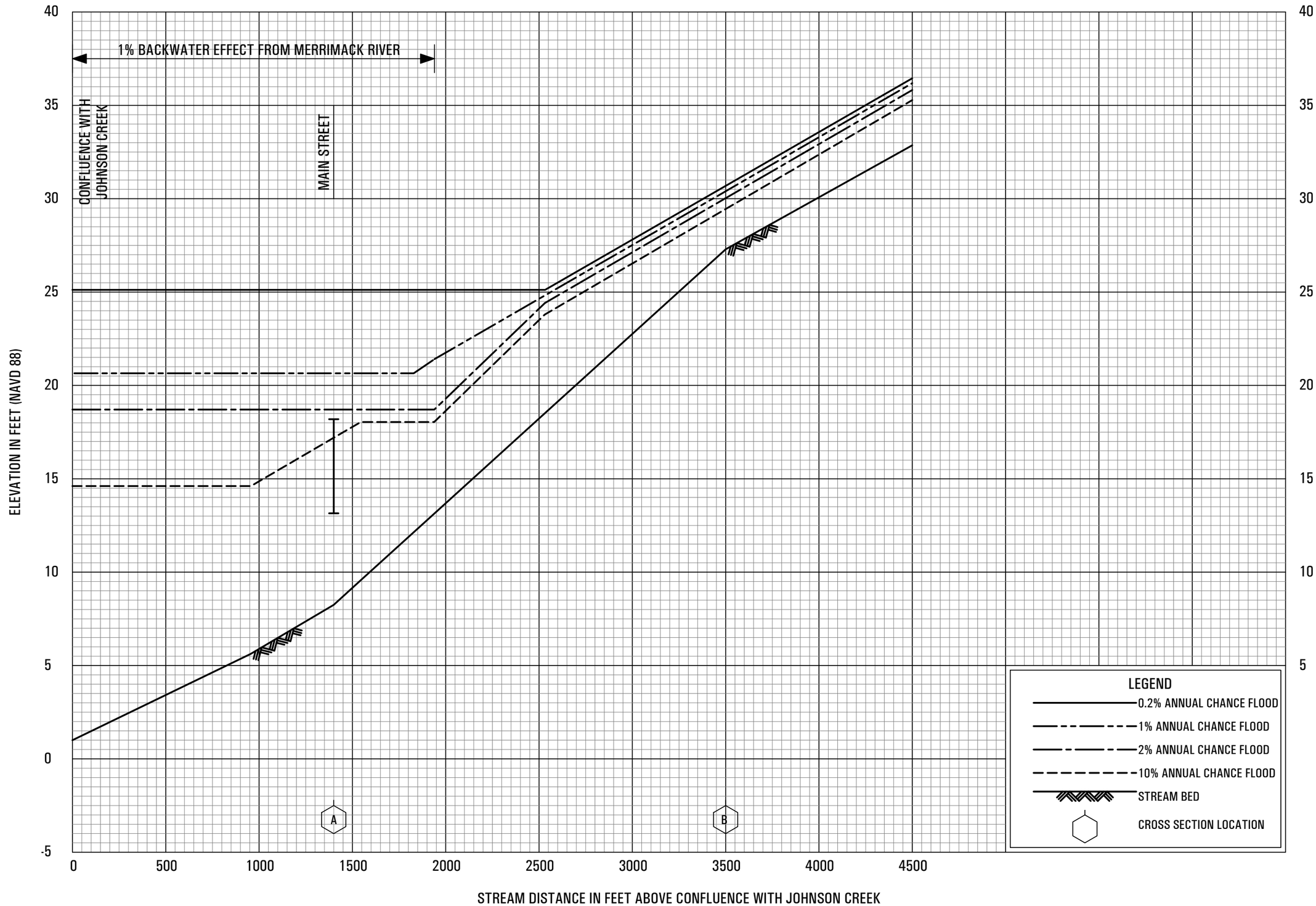


FLOOD PROFILES

ARGILLA BROOK

FEDERAL EMERGENCY MANAGEMENT AGENCY

ESSEX COUNTY, MA

(ALL JURISDICTIONS)

01P

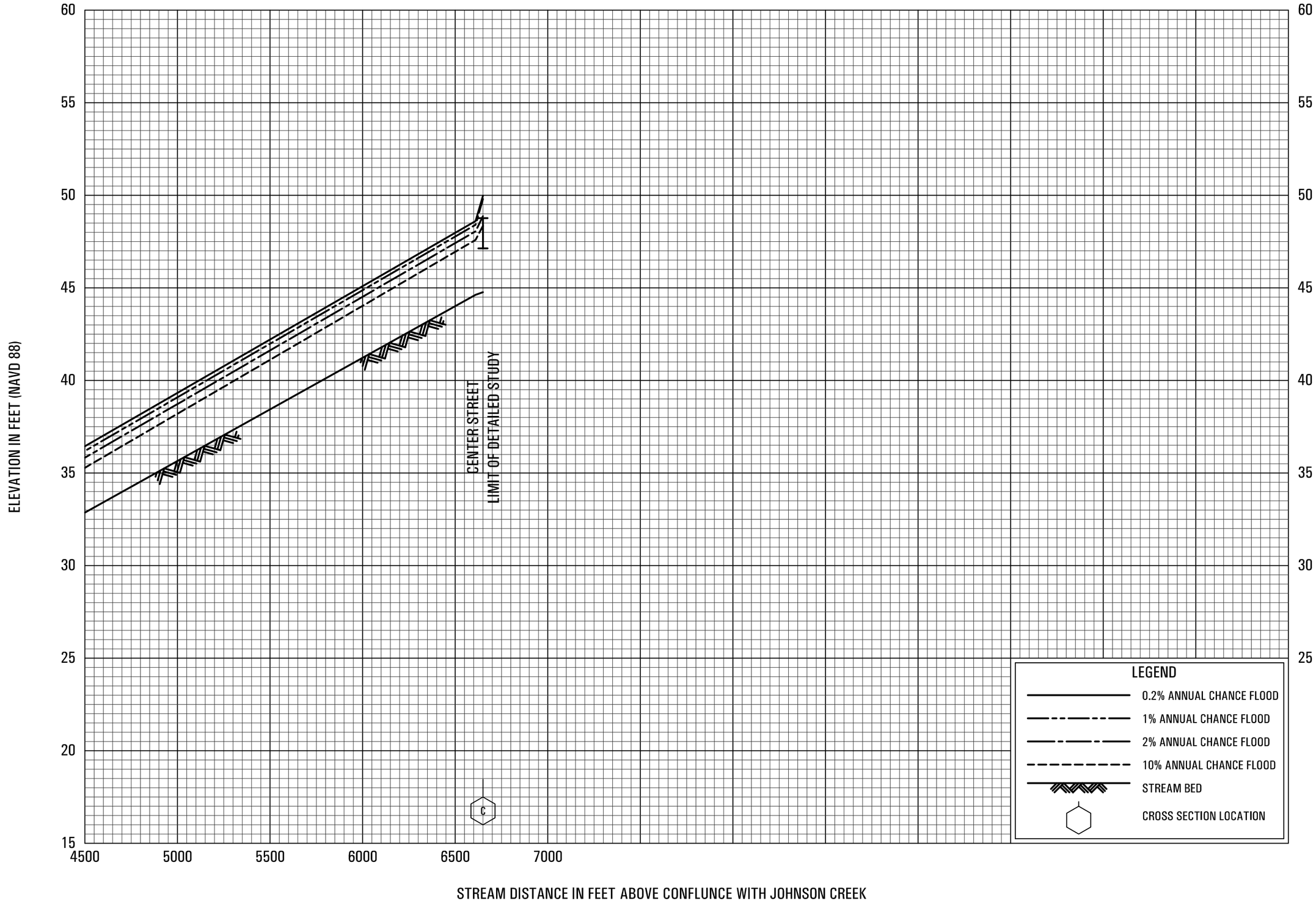


FLOOD PROFILES

ARGILLA BROOK

FEDERAL EMERGENCY MANAGEMENT AGENCY

ESSEX COUNTY, MA

(ALL JURISDICTIONS)

02P

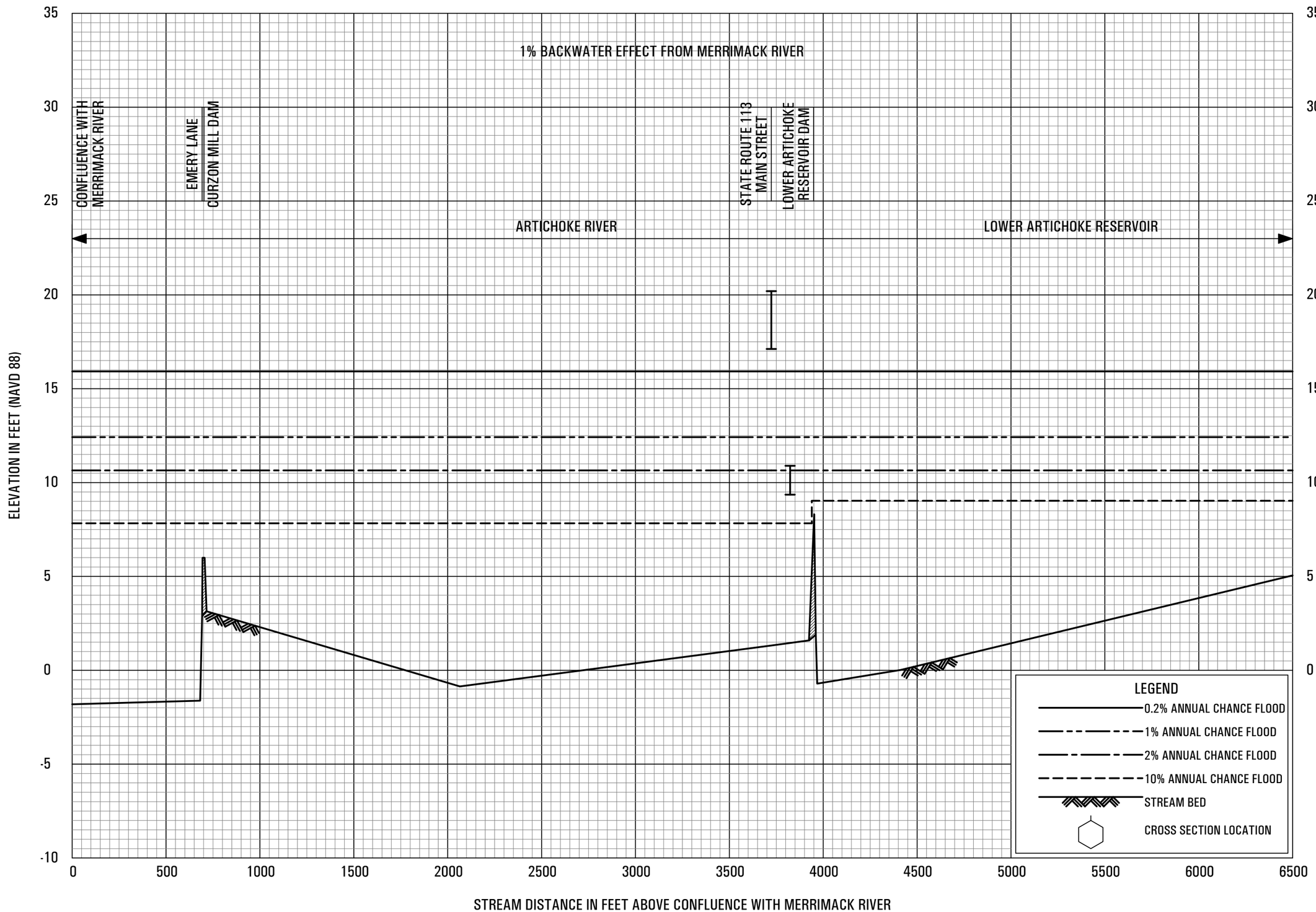


FLOOD PROFILES

ARTICHOKE RIVER-RESERVOIR

FEDERAL EMERGENCY MANAGEMENT AGENCY

ESSEX COUNTY, MA

(ALL JURISDICTIONS)

03P

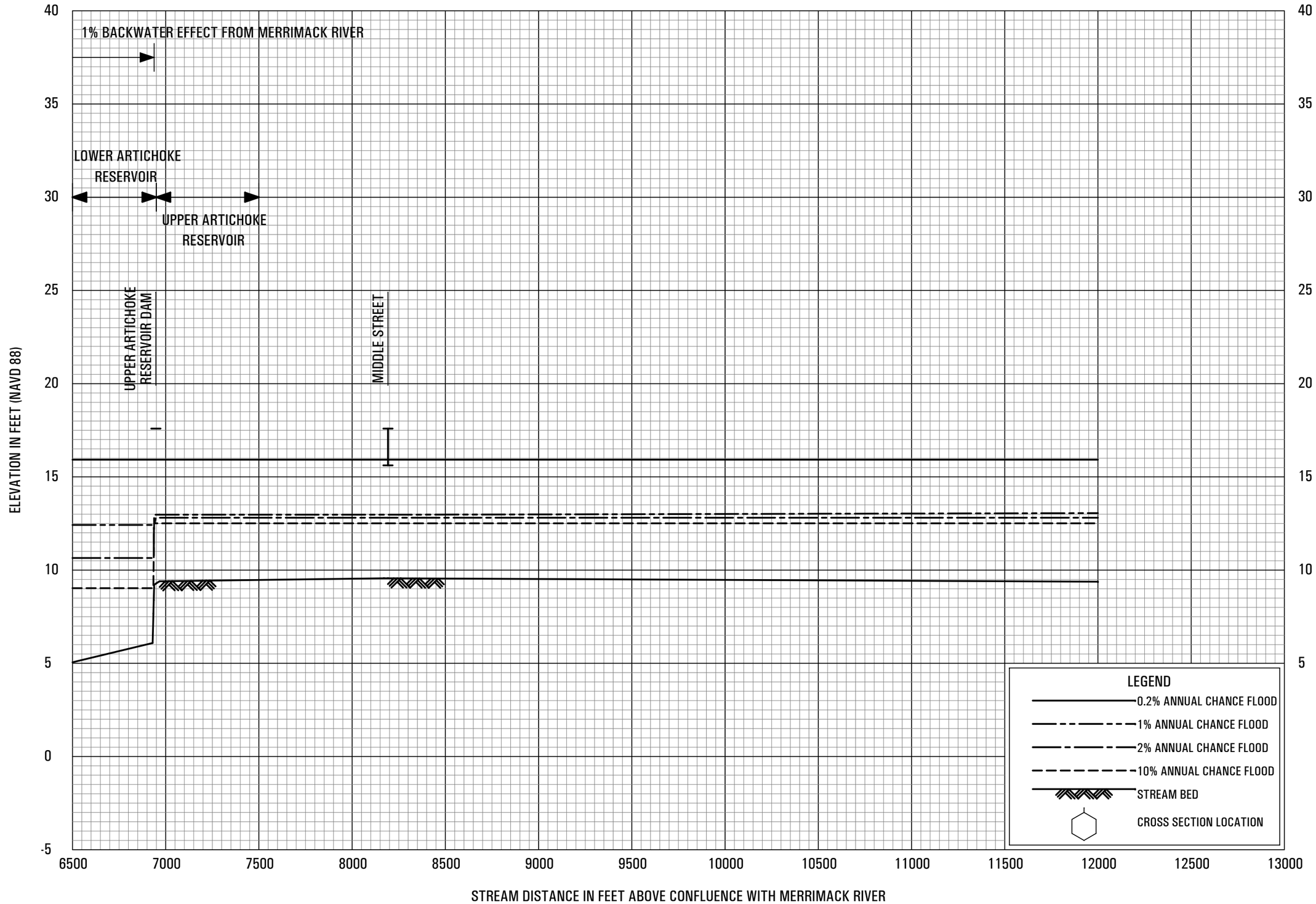


FLOOD PROFILES

ARTICHOKE RIVER-RESERVOIR

FEDERAL EMERGENCY MANAGEMENT AGENCY

ESSEX COUNTY, MA

(ALL JURISDICTIONS)

04P

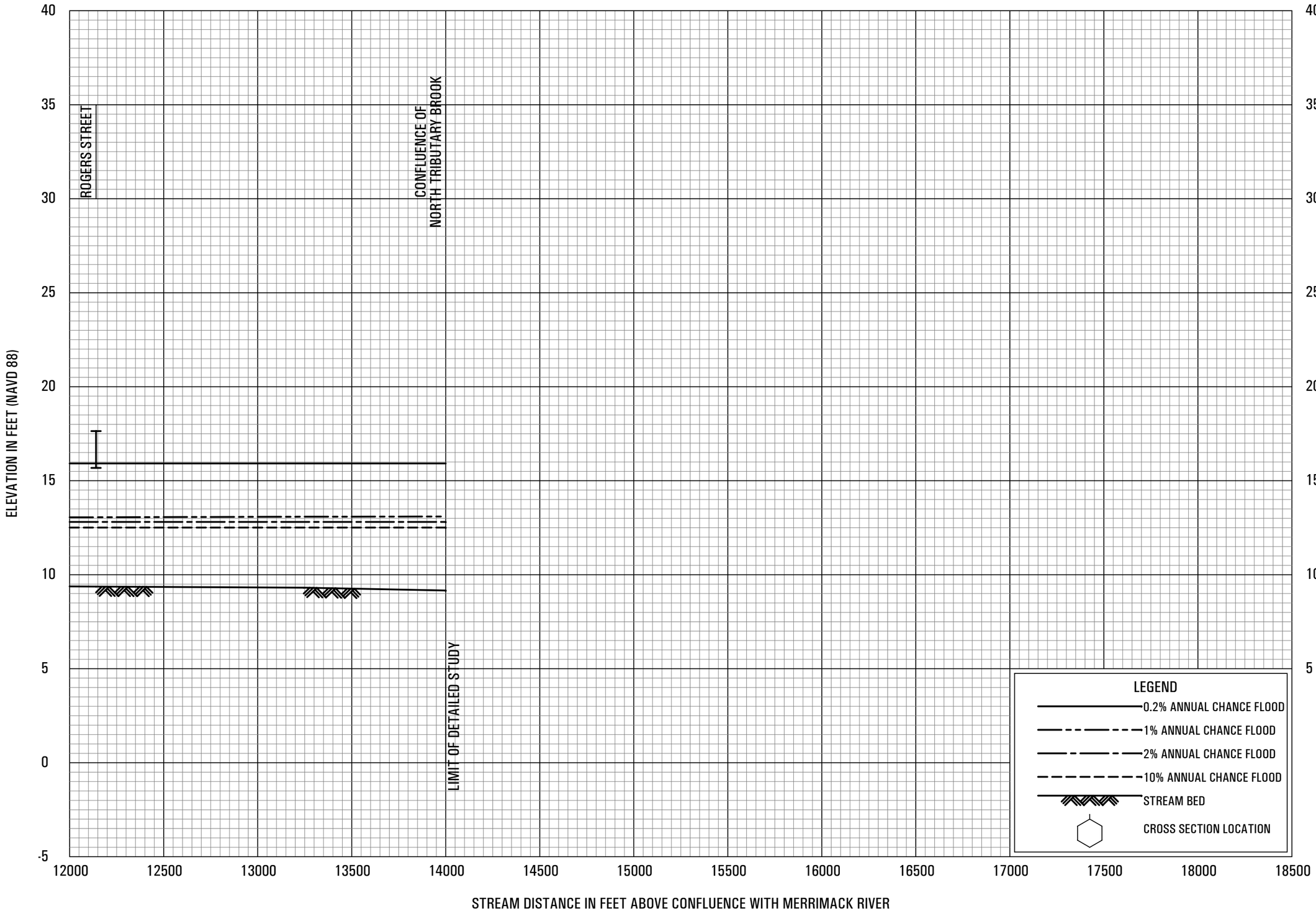


FLOOD PROFILES

ARTICHOKE RIVER-RESERVOIR

FEDERAL EMERGENCY MANAGEMENT AGENCY

ESSEX COUNTY, MA

(ALL JURISDICTIONS)

05P

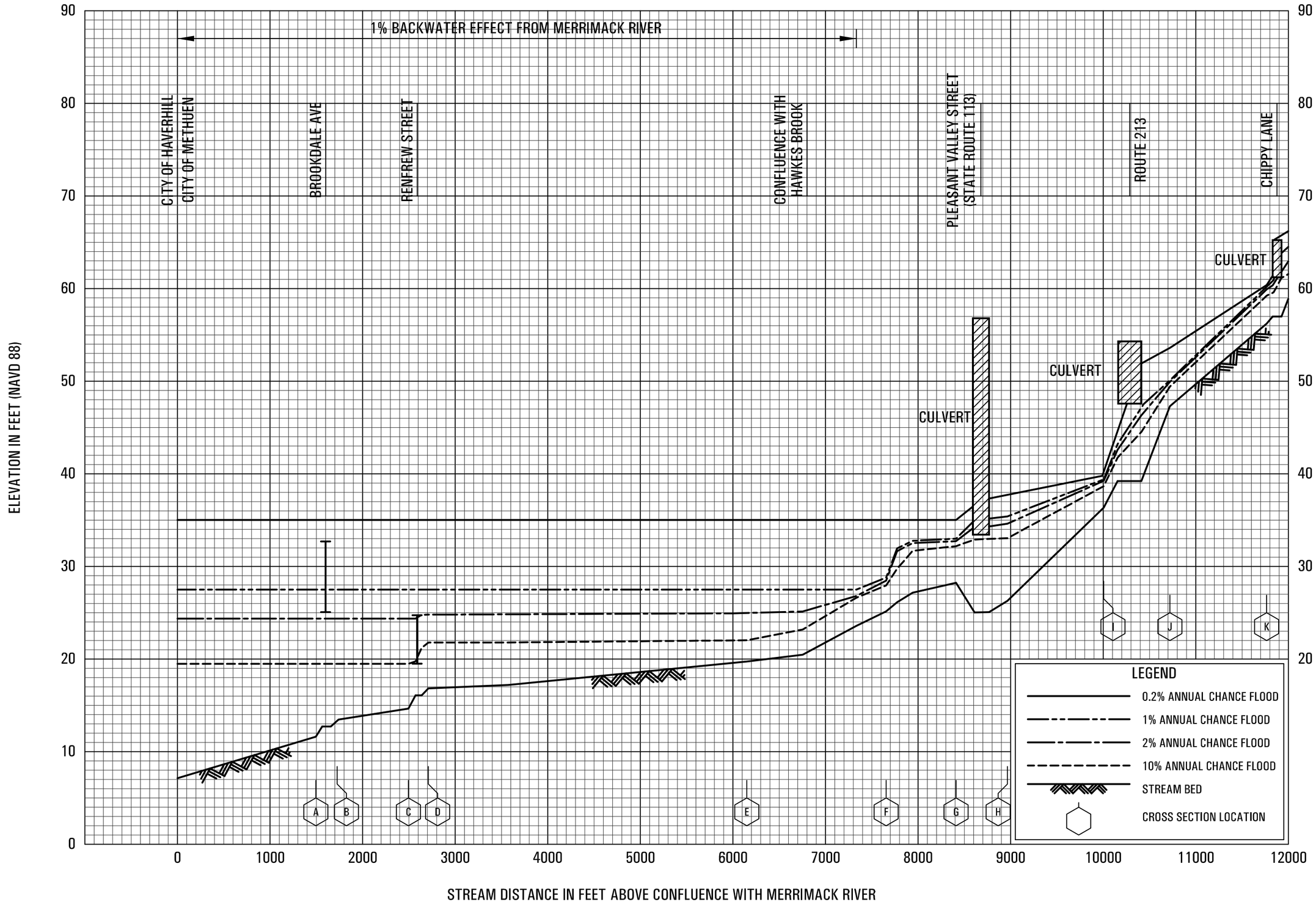


FLOOD PROFILES

BARE MEADOW BROOK

FEDERAL EMERGENCY MANAGEMENT AGENCY

ESSEX COUNTY, MA

(ALL JURISDICTIONS)

06P

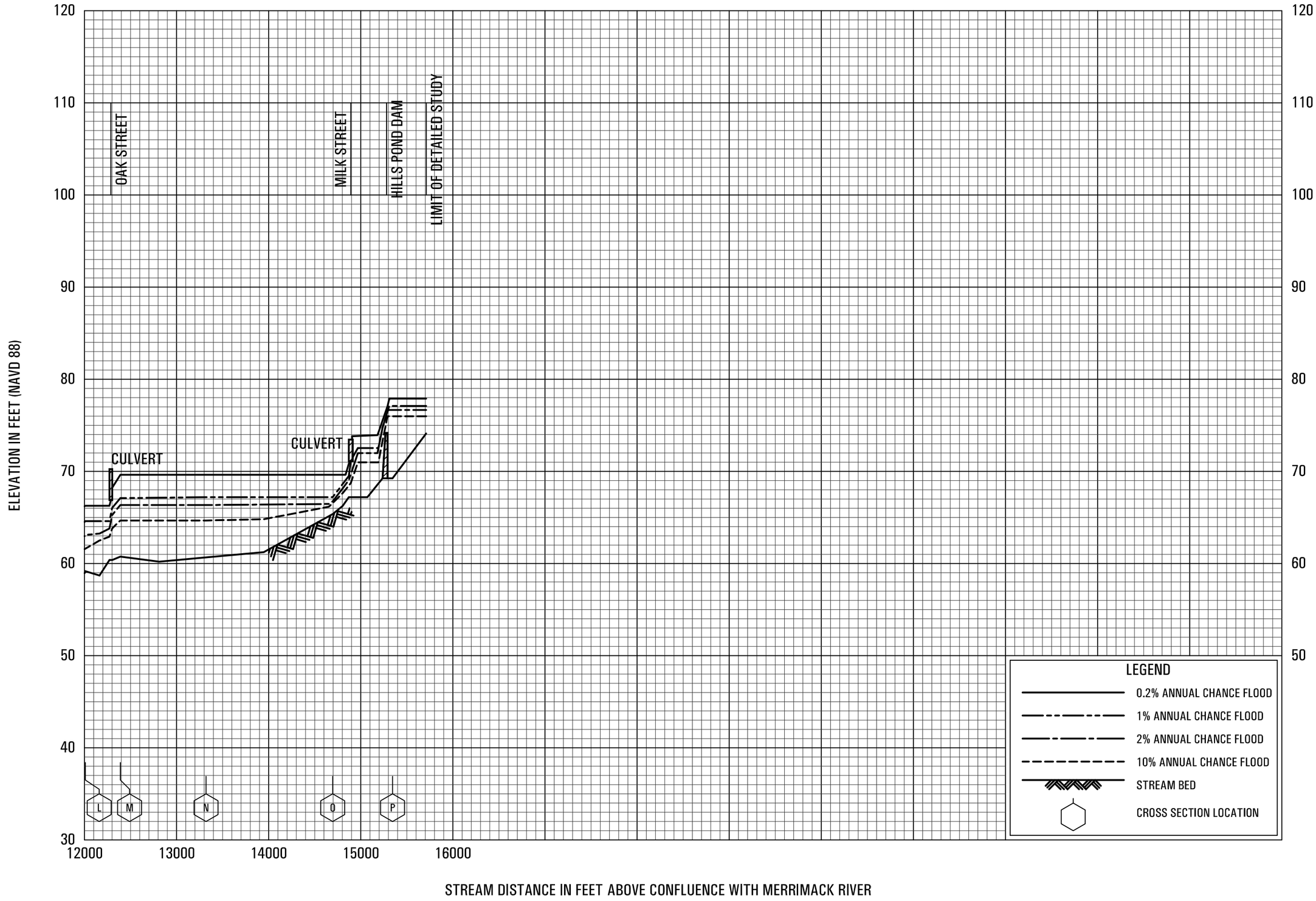


FLOOD PROFILES

BARE MEADOW BROOK

FEDERAL EMERGENCY MANAGEMENT AGENCY

ESSEX COUNTY, MA

(ALL JURISDICTIONS)

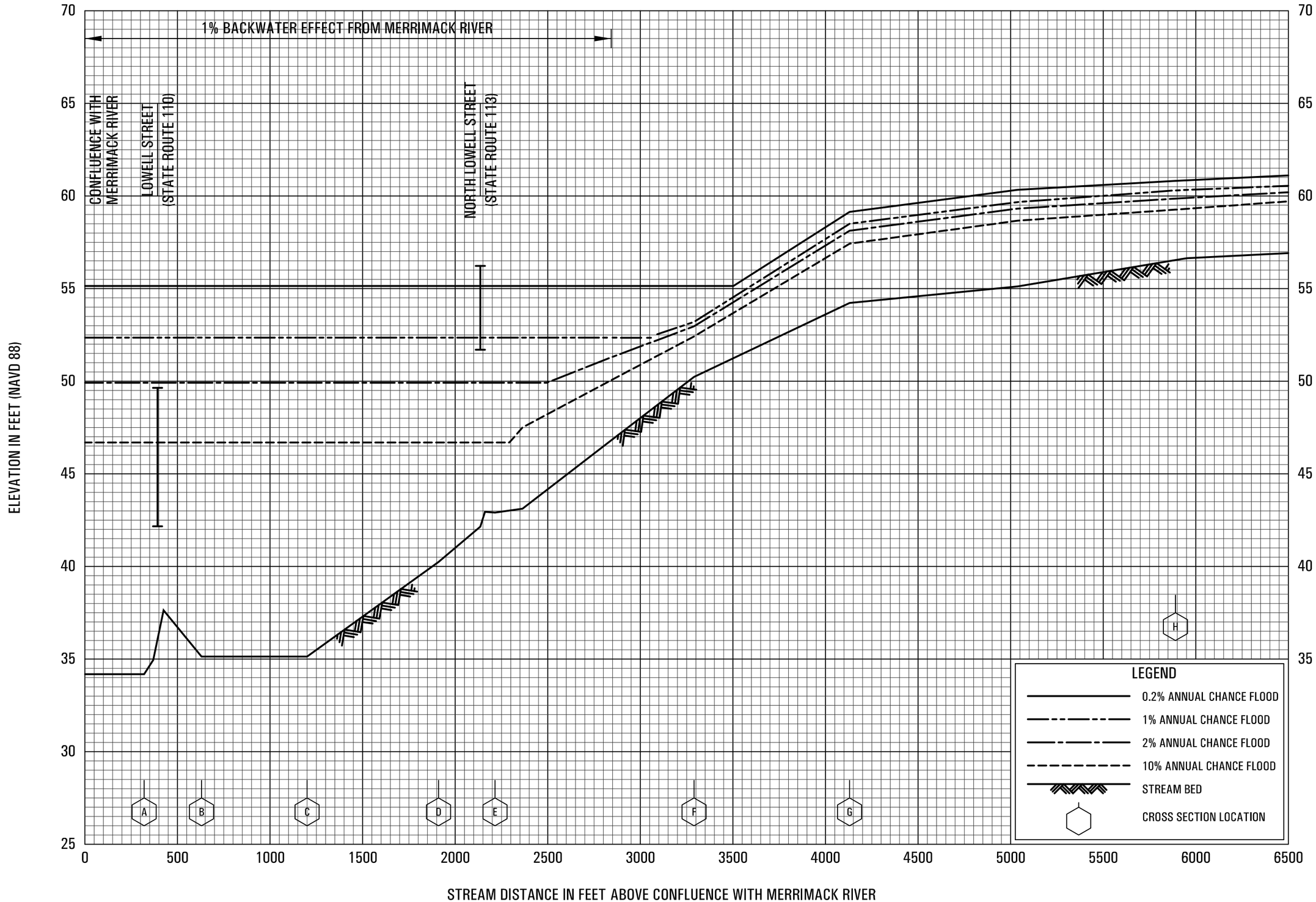


FLOOD PROFILES

BARTLETT BROOK

FEDERAL EMERGENCY MANAGEMENT AGENCY

ESSEX COUNTY, MA

(ALL JURISDICTIONS)

08P

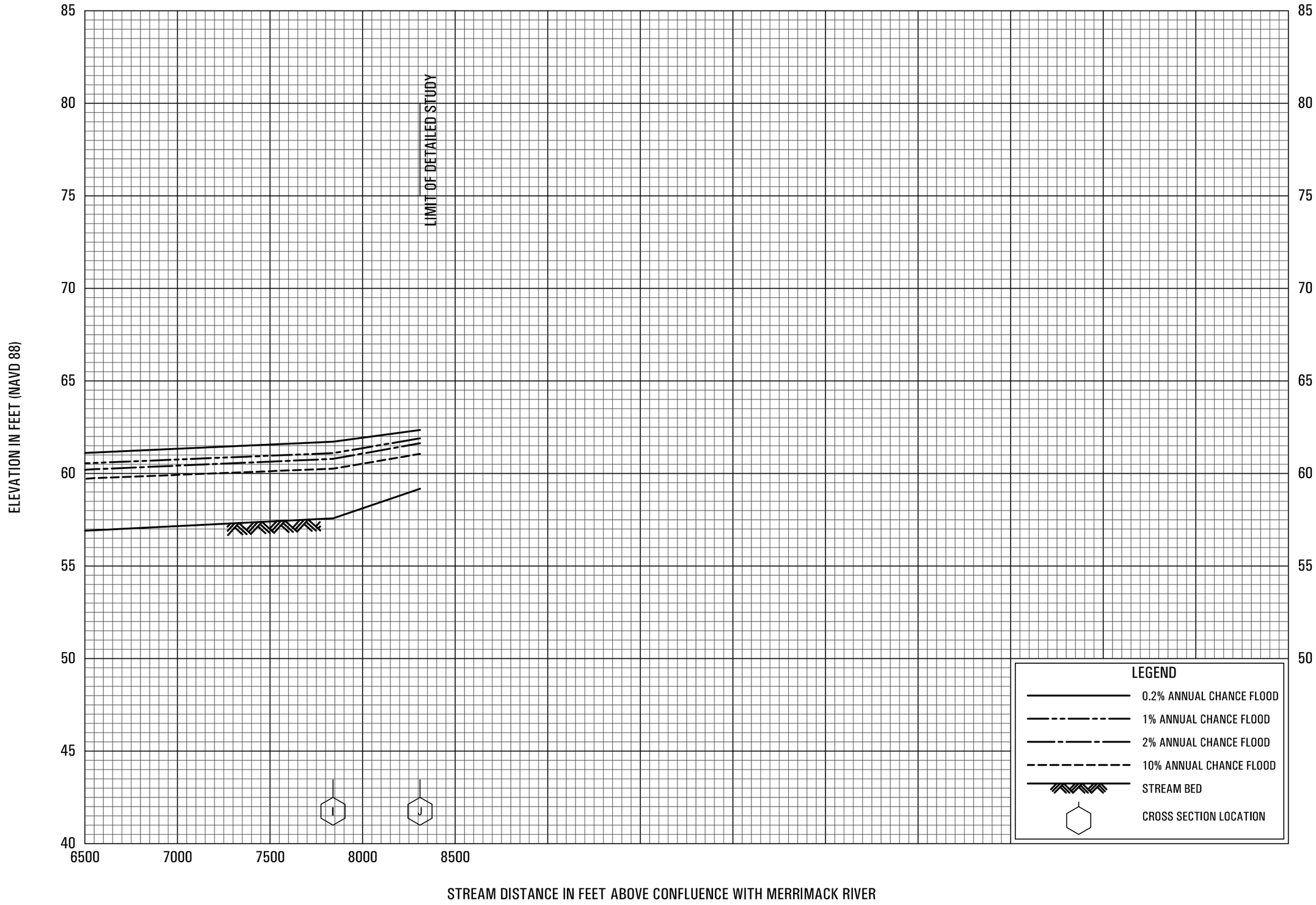


FLOOD PROFILES

BARTLETT BROOK

FEDERAL EMERGENCY MANAGEMENT AGENCY

ESSEX COUNTY, MA

(ALL JURISDICTIONS)

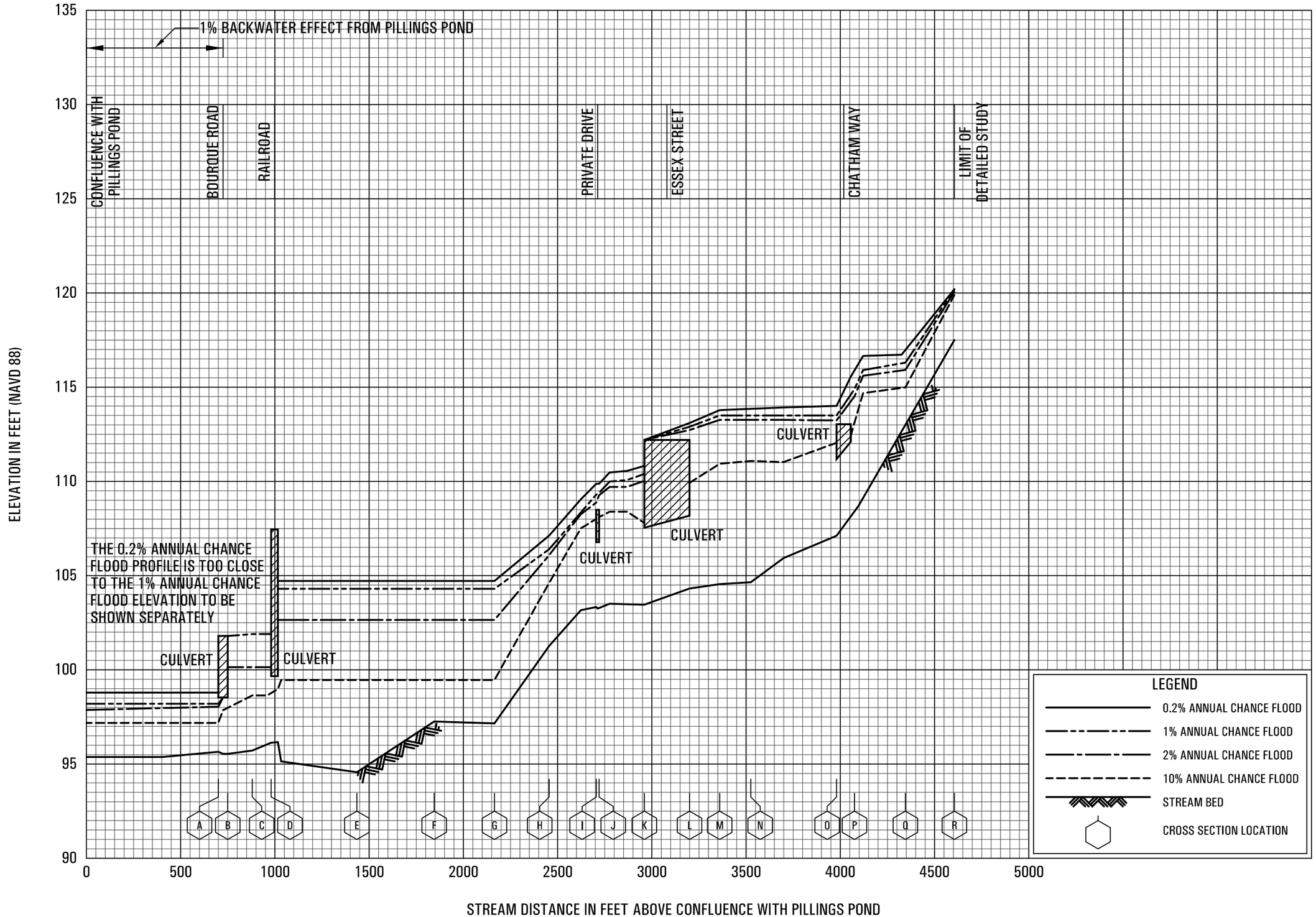


FLOOD PROFILES

BATES BROOK

FEDERAL EMERGENCY MANAGEMENT AGENCY

ESSEX COUNTY, MA

(ALL JURISDICTIONS)

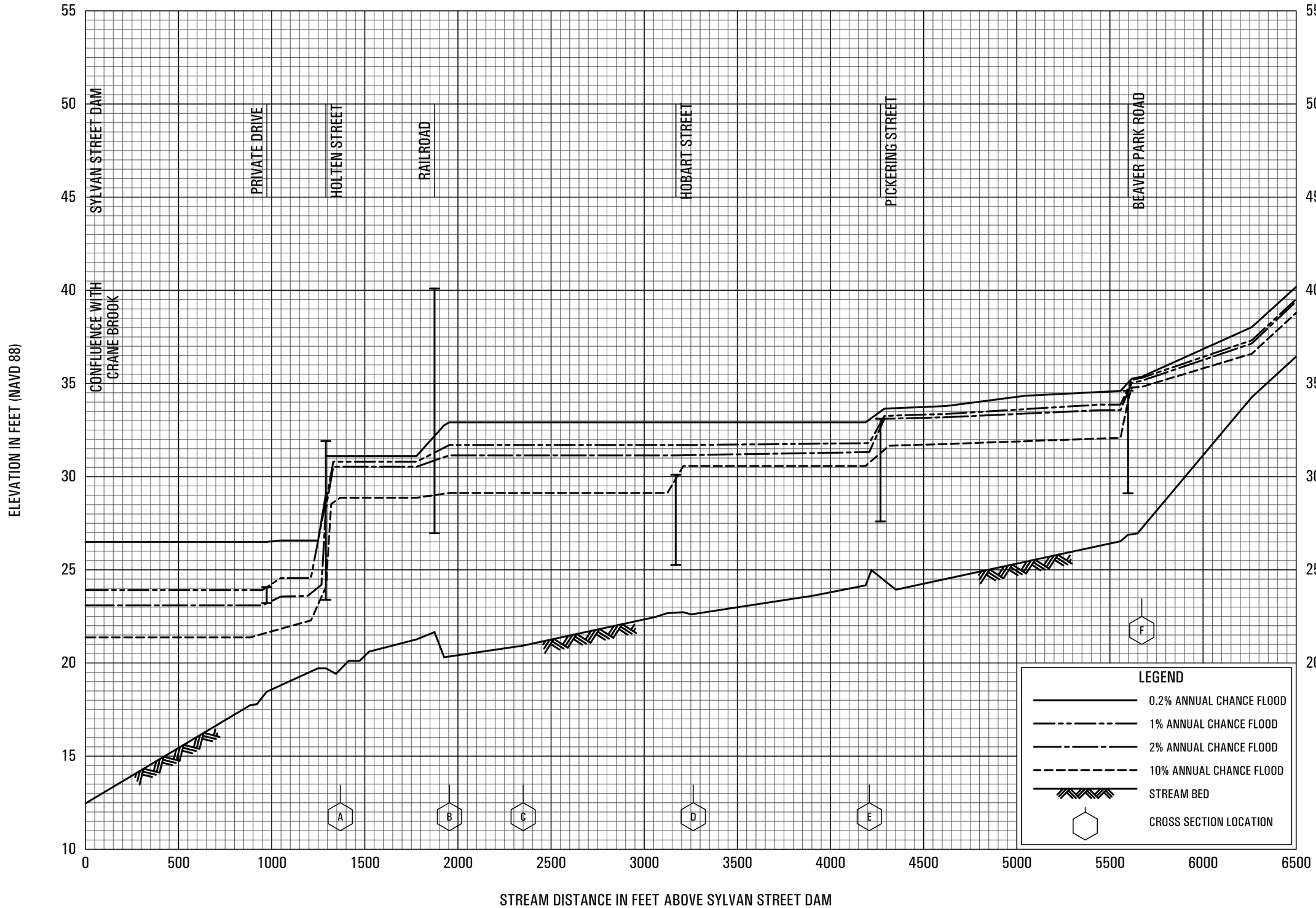


FLOOD PROFILES

BEAVER BROOK (TOWN OF DANVERS)

FEDERAL EMERGENCY MANAGEMENT AGENCY

ESSEX COUNTY, MA

(ALL JURISDICTIONS)

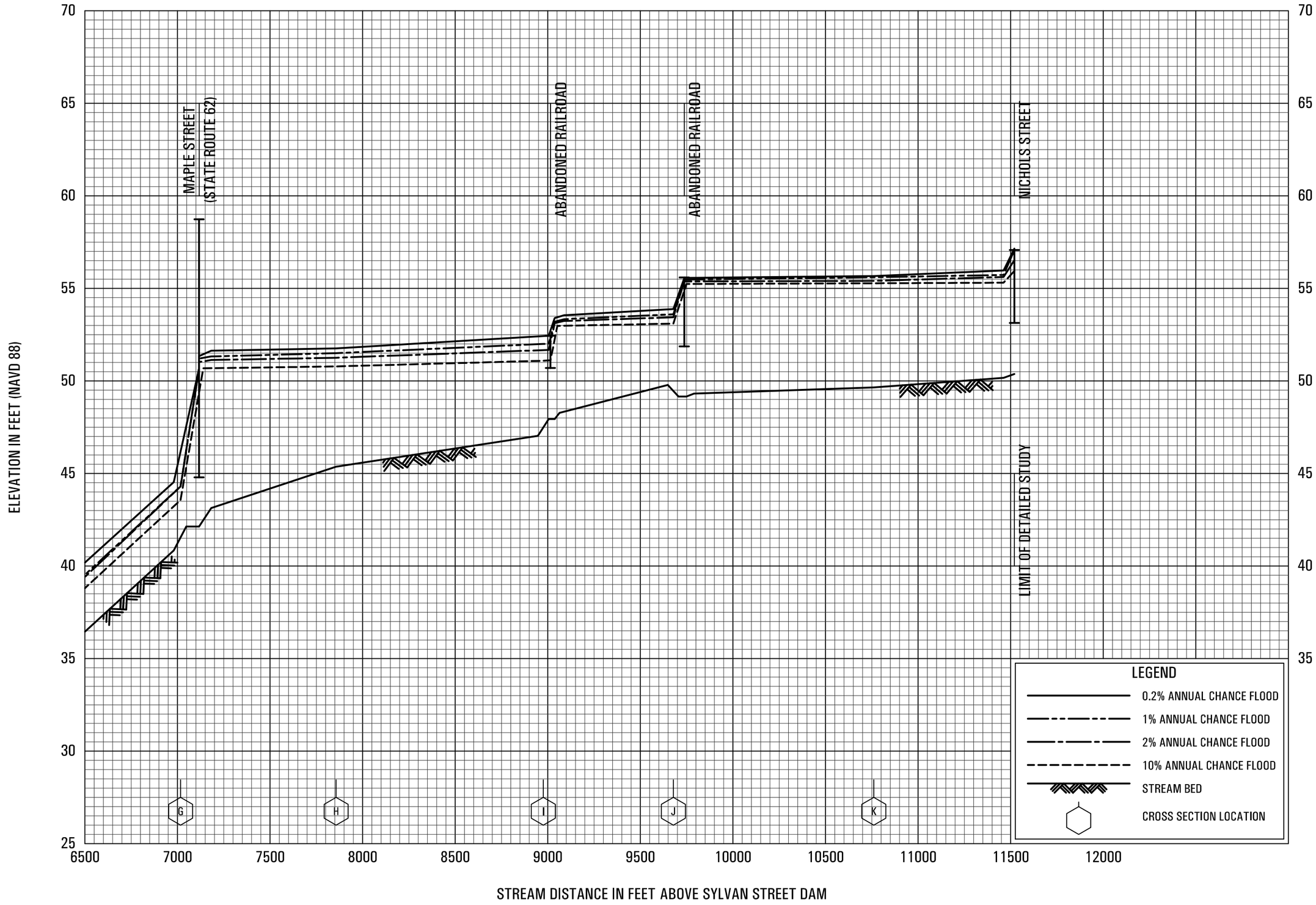


FLOOD PROFILES

BEAVER BROOK (TOWN OF DANVERS)

FEDERAL EMERGENCY MANAGEMENT AGENCY

ESSEX COUNTY, MA

(ALL JURISDICTIONS)

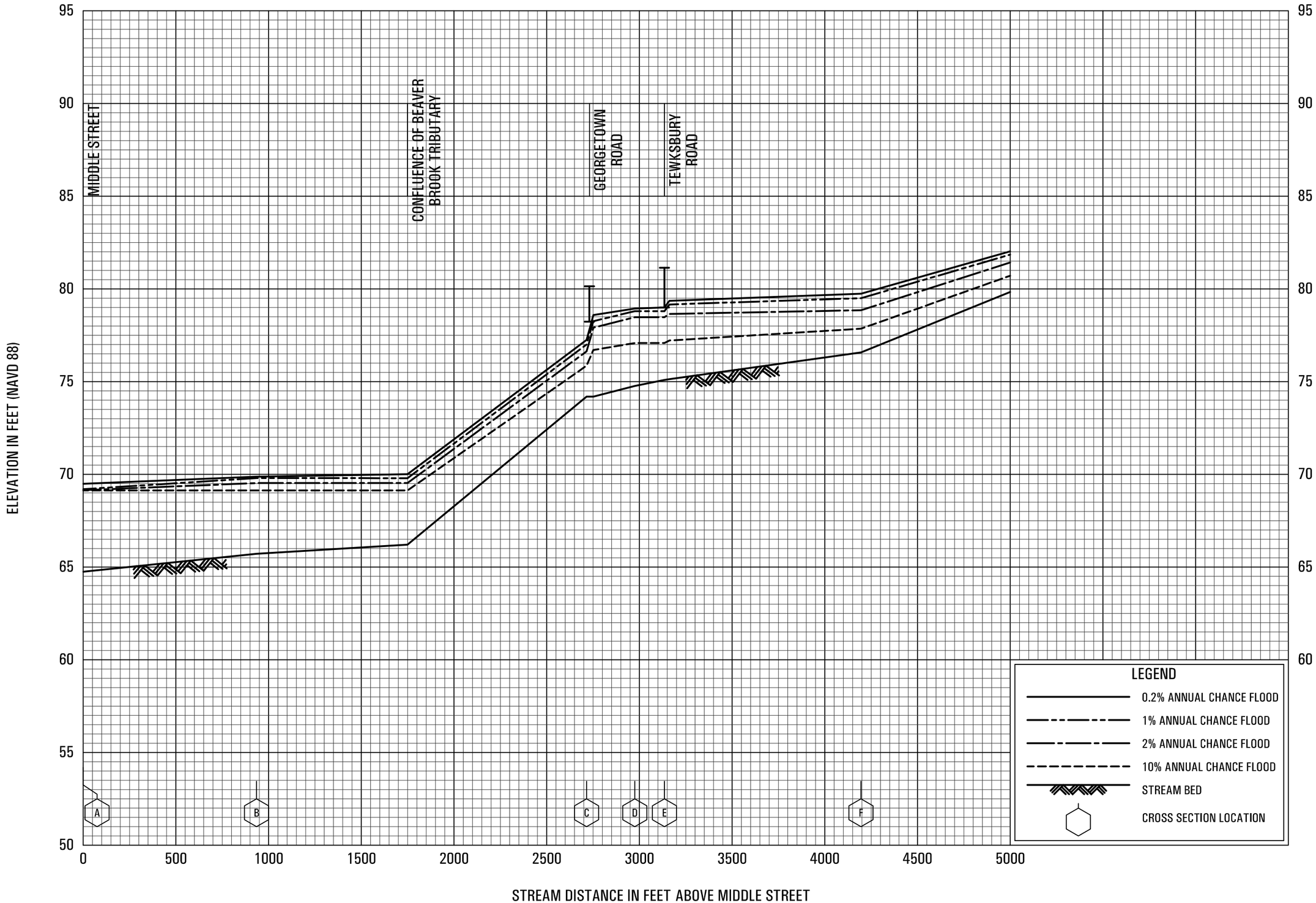


FLOOD PROFILES

BEAVER BROOK (TOWN OF WEST NEWBURY)

FEDERAL EMERGENCY MANAGEMENT AGENCY

ESSEX COUNTY, MA

(ALL JURISDICTIONS)

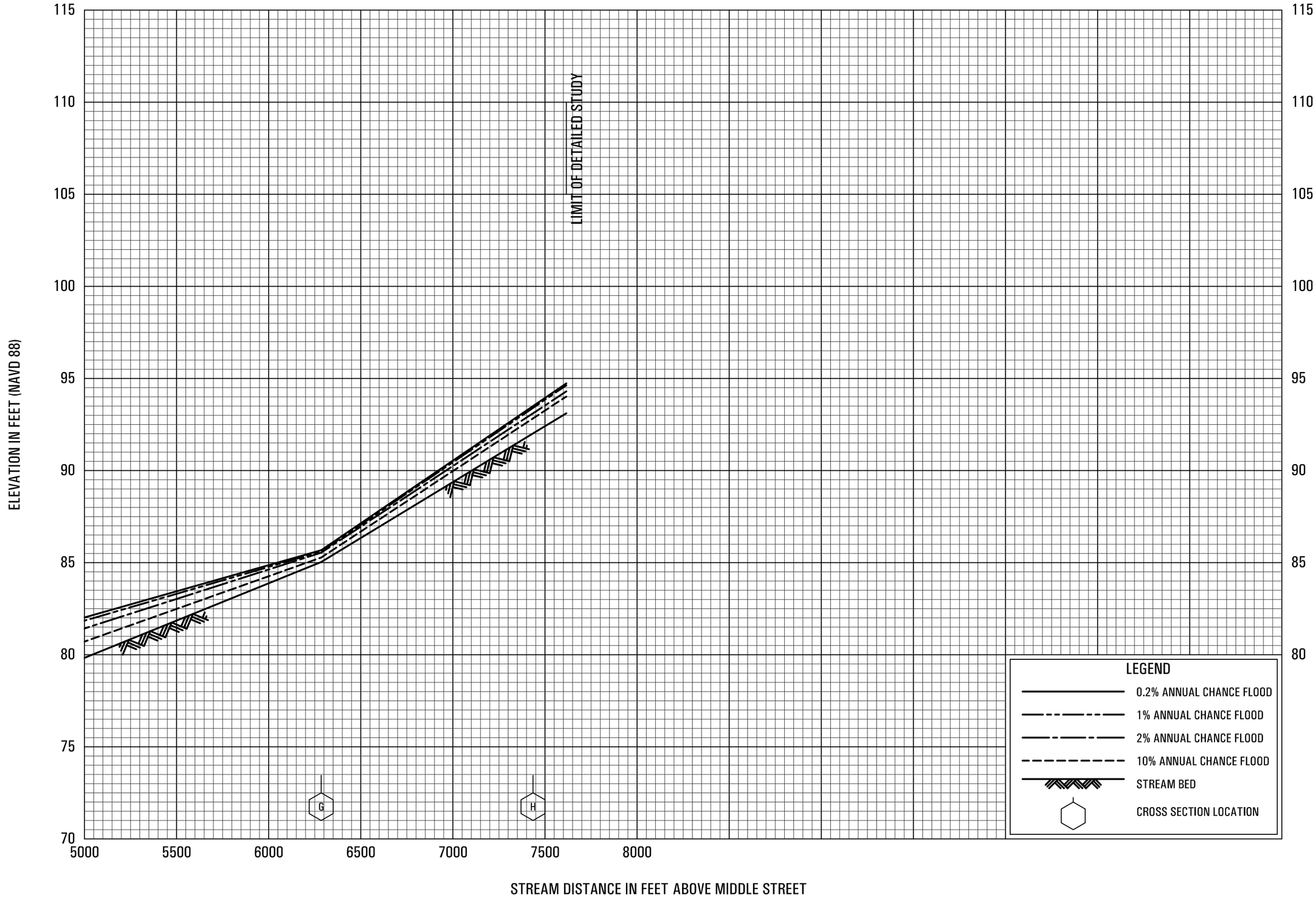


FLOOD PROFILES

BEAVER BROOK (TOWN OF WEST NEWBURY)

FEDERAL EMERGENCY MANAGEMENT AGENCY

ESSEX COUNTY, MA

(ALL JURISDICTIONS)

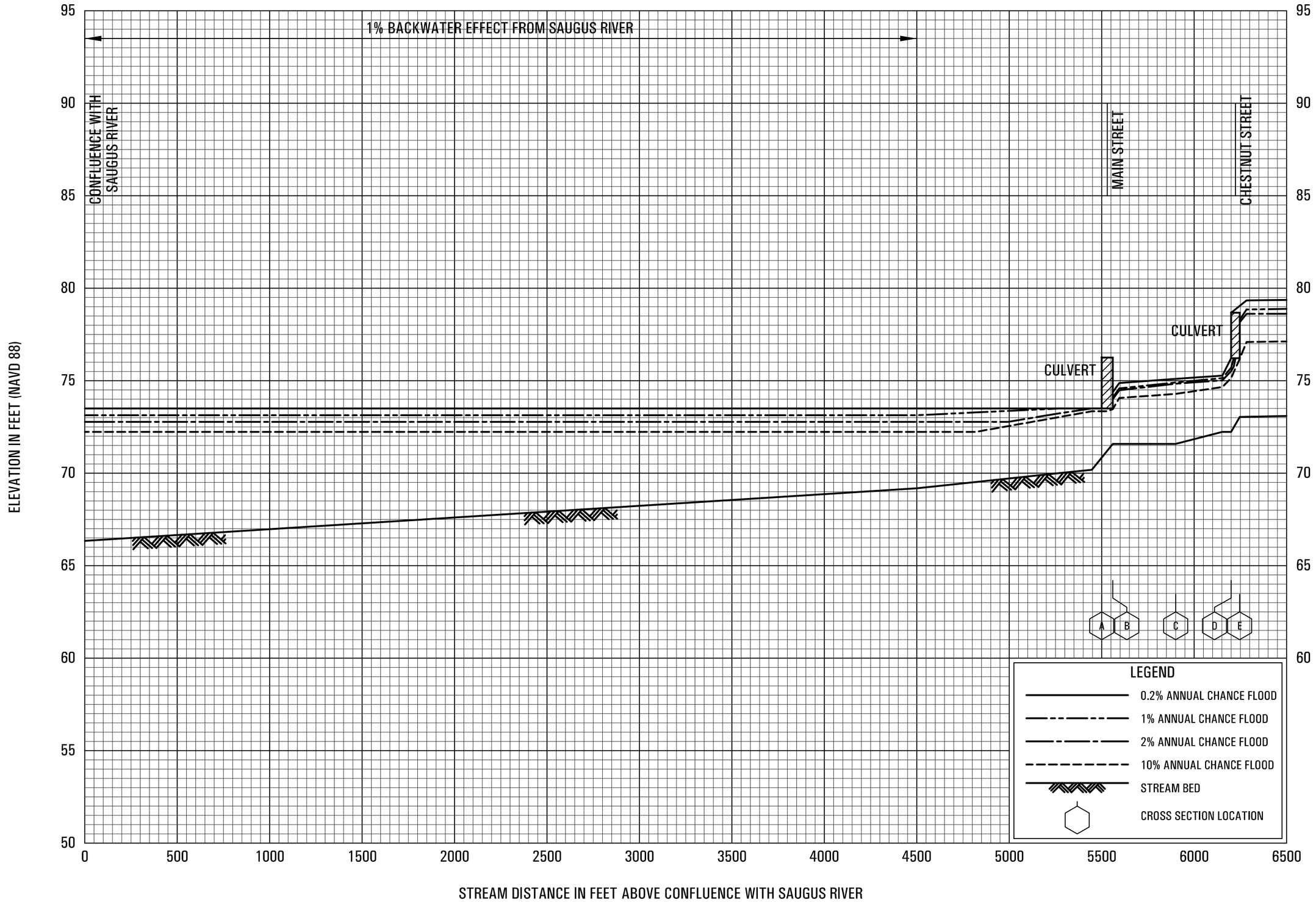


FLOOD PROFILES

BEAVERDAM BROOK

FEDERAL EMERGENCY MANAGEMENT AGENCY

ESSEX COUNTY, MA

(ALL JURISDICTIONS)

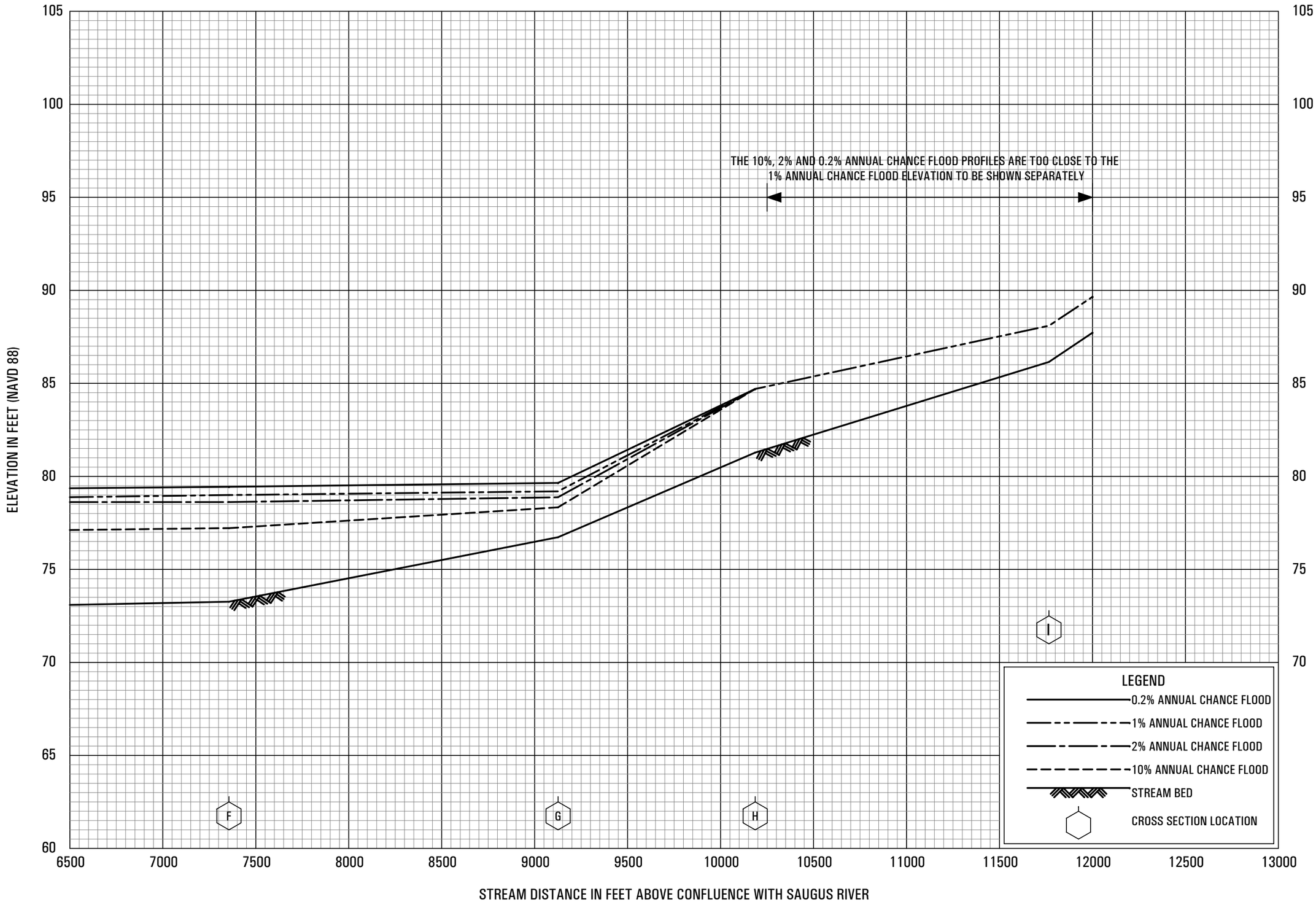


FLOOD PROFILES

BEAVERDAM BROOK

FEDERAL EMERGENCY MANAGEMENT AGENCY

ESSEX COUNTY, MA

(ALL JURISDICTIONS)

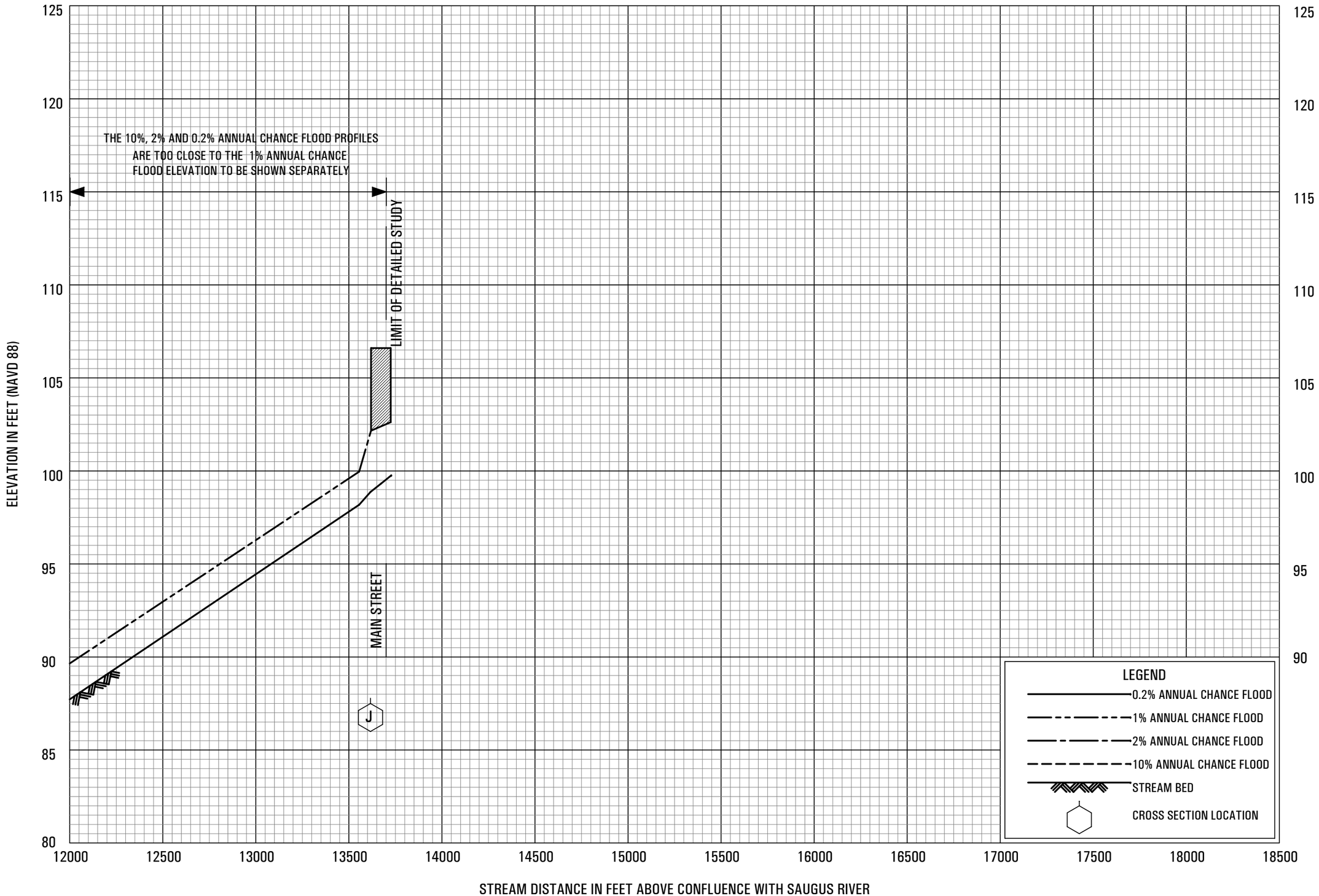


FLOOD PROFILES

BEAVERDAM BROOK

FEDERAL EMERGENCY MANAGEMENT AGENCY

ESSEX COUNTY, MA

(ALL JURISDICTIONS)

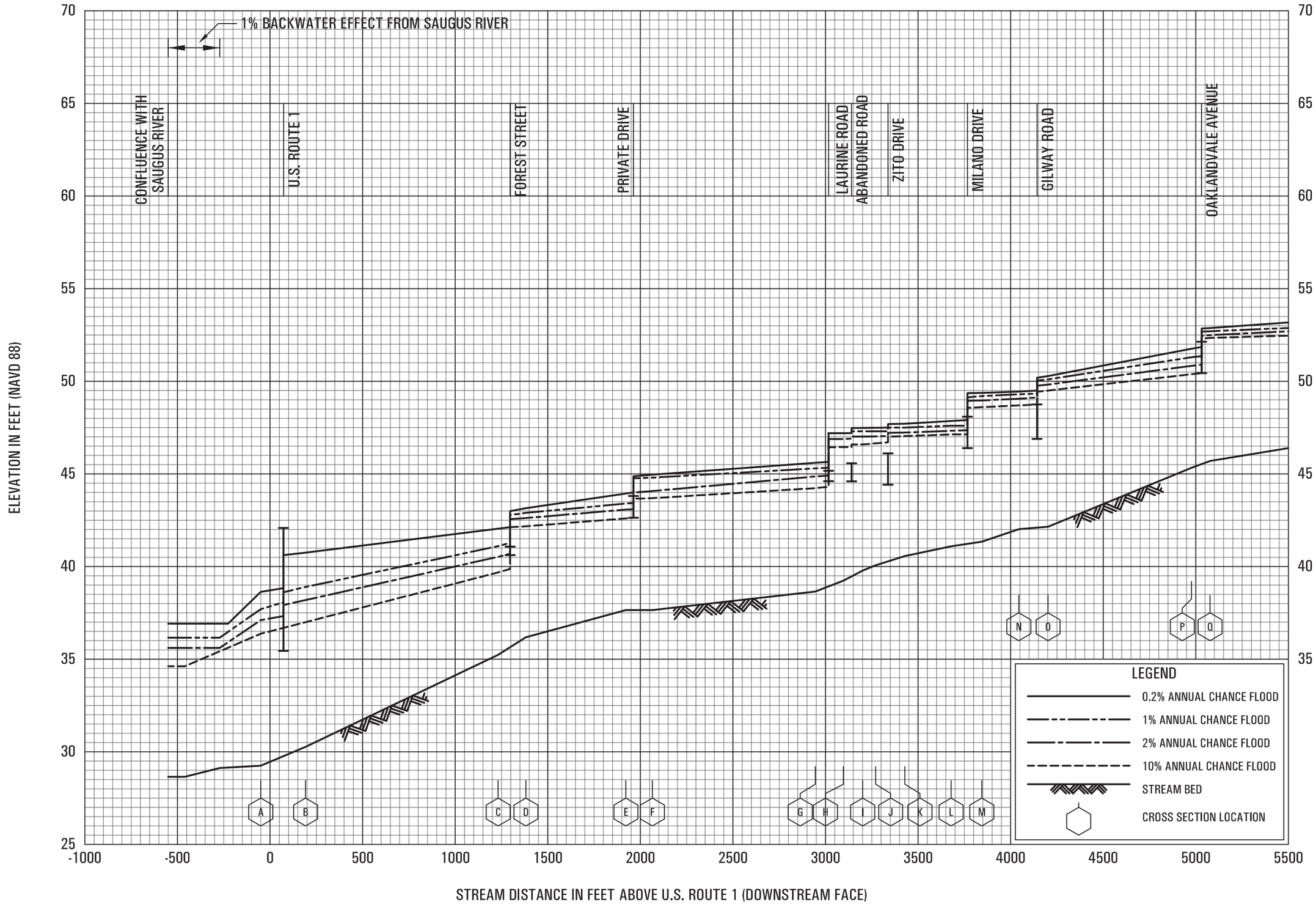


FLOOD PROFILES

BENNETT'S POND BROOK

FEDERAL EMERGENCY MANAGEMENT AGENCY

ESSEX COUNTY, MA

(ALL JURISDICTIONS)

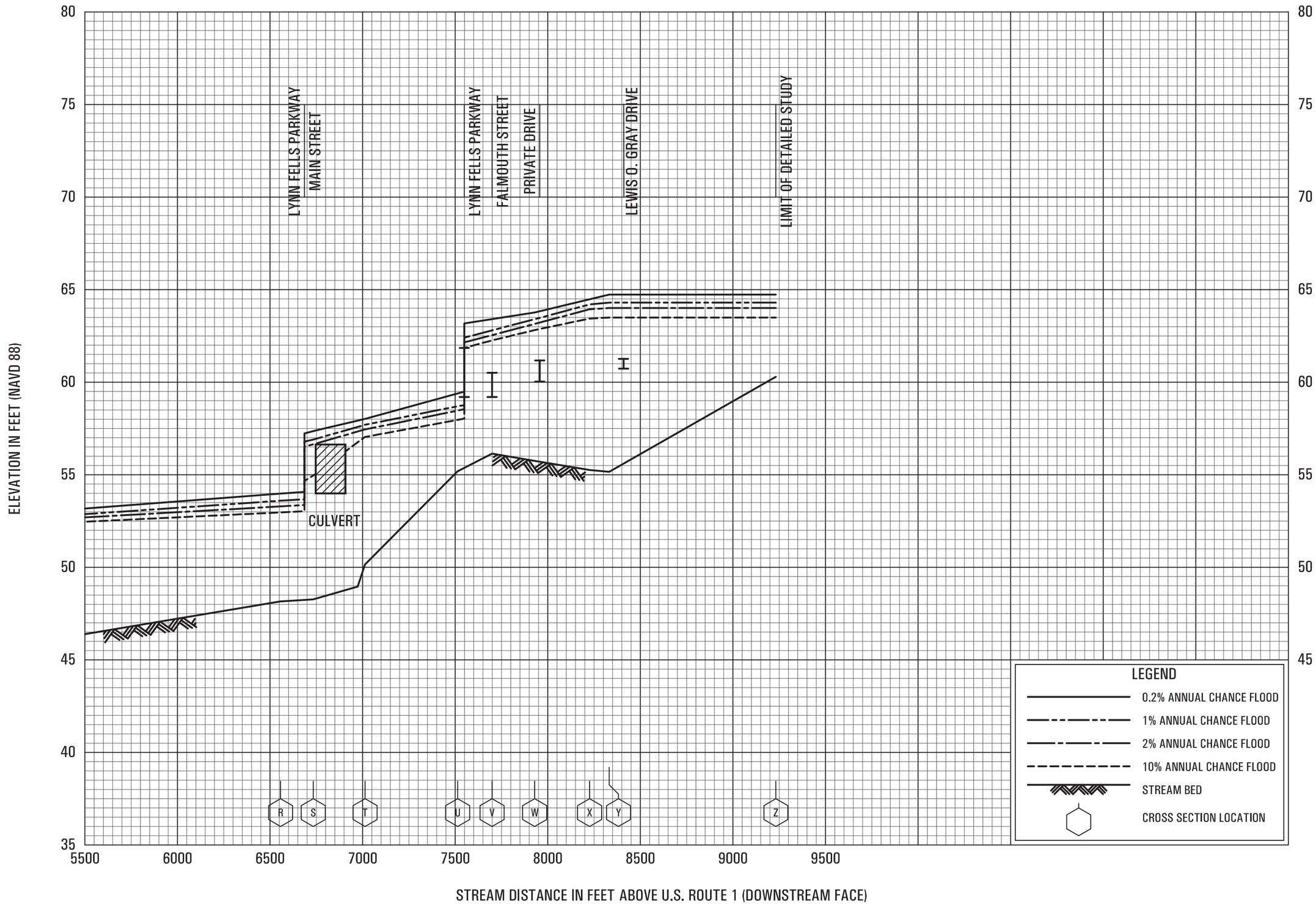


FLOOD PROFILES

BENNETT'S POND BROOK

FEDERAL EMERGENCY MANAGEMENT AGENCY

ESSEX COUNTY, MA

(ALL JURISDICTIONS)

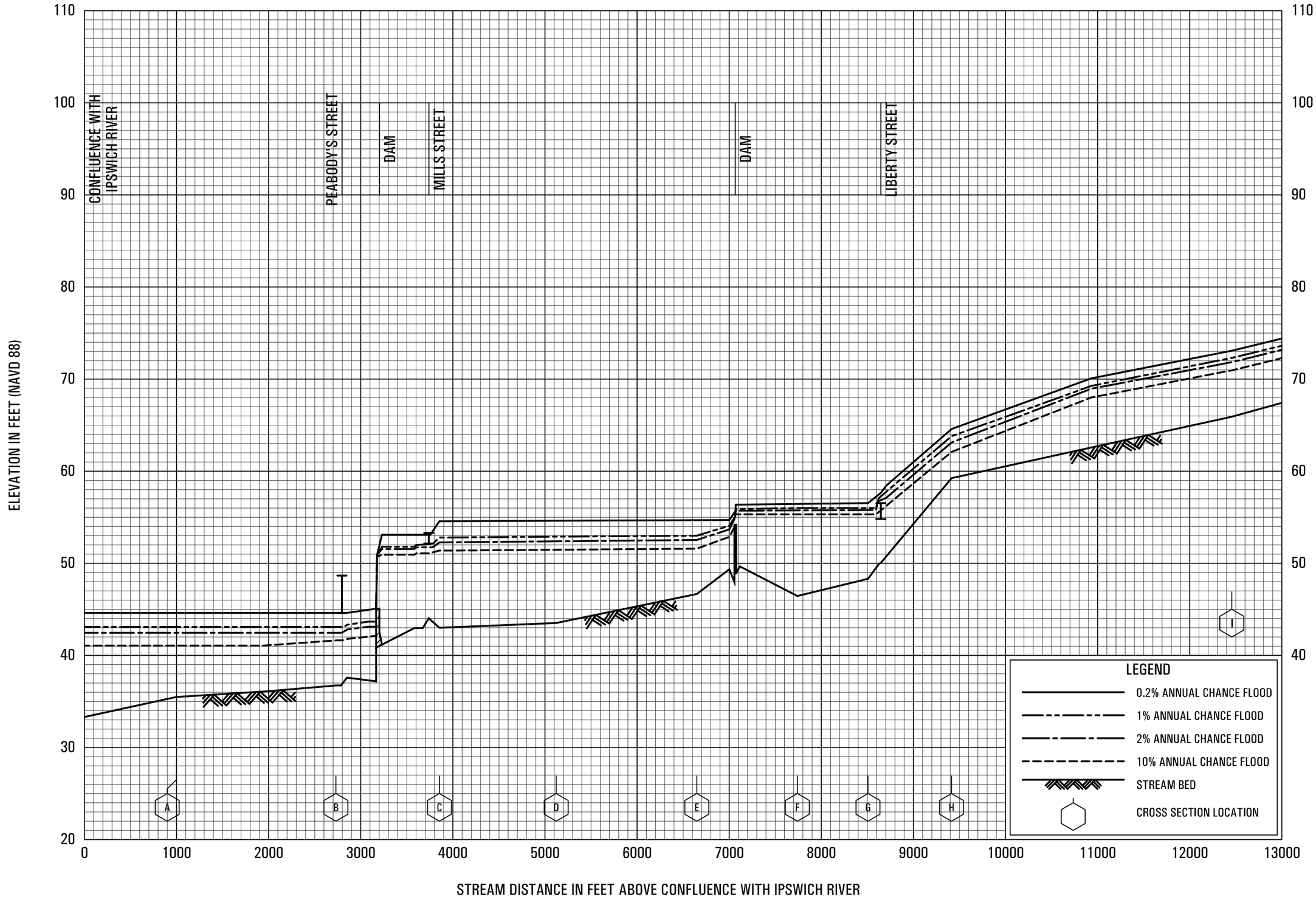


FLOOD PROFILES

BOSTON BROOK

FEDERAL EMERGENCY MANAGEMENT AGENCY

ESSEX COUNTY, MA

(ALL JURISDICTIONS)

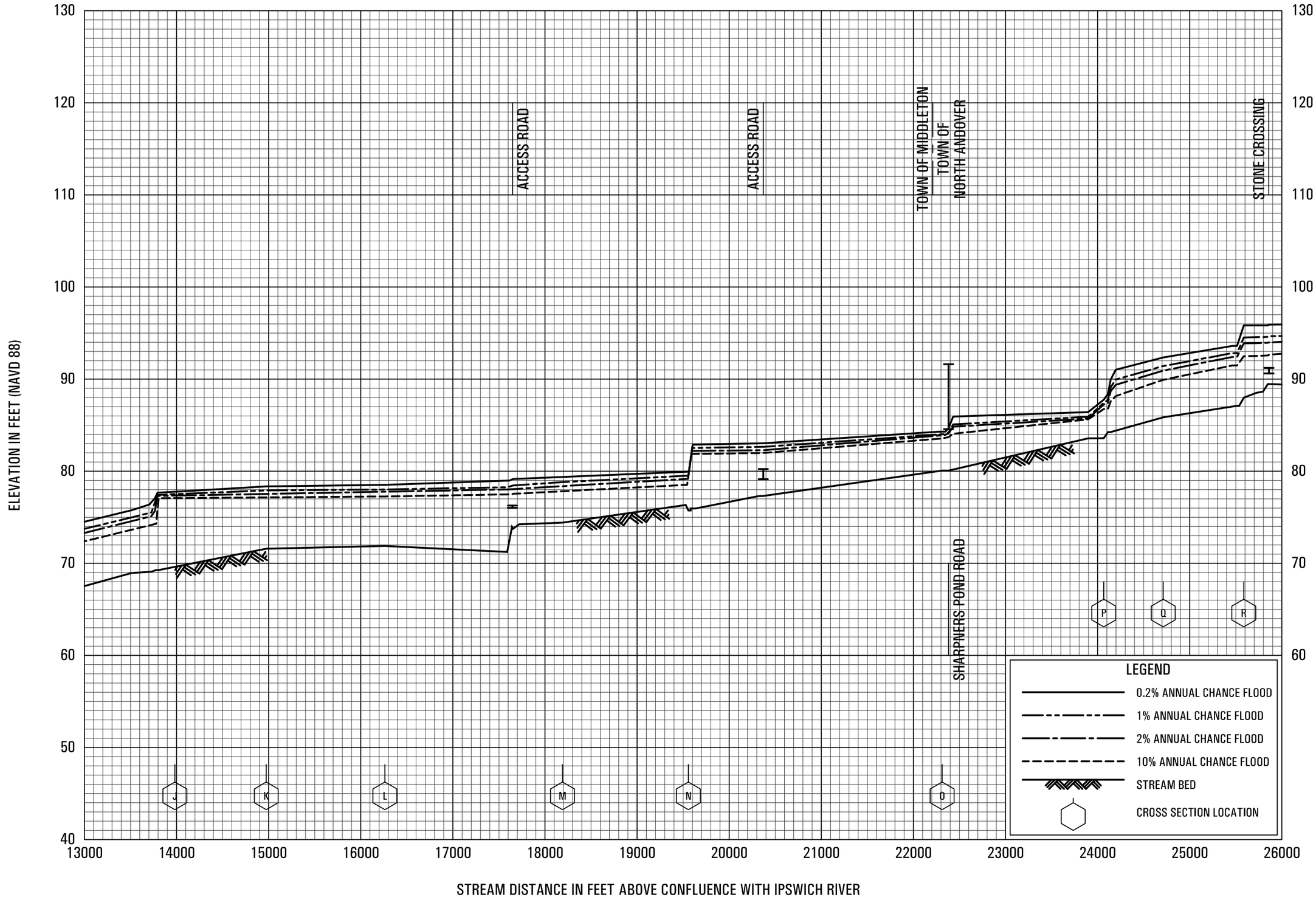


FLOOD PROFILES

BOSTON BROOK

FEDERAL EMERGENCY MANAGEMENT AGENCY

ESSEX COUNTY, MA

(ALL JURISDICTIONS)

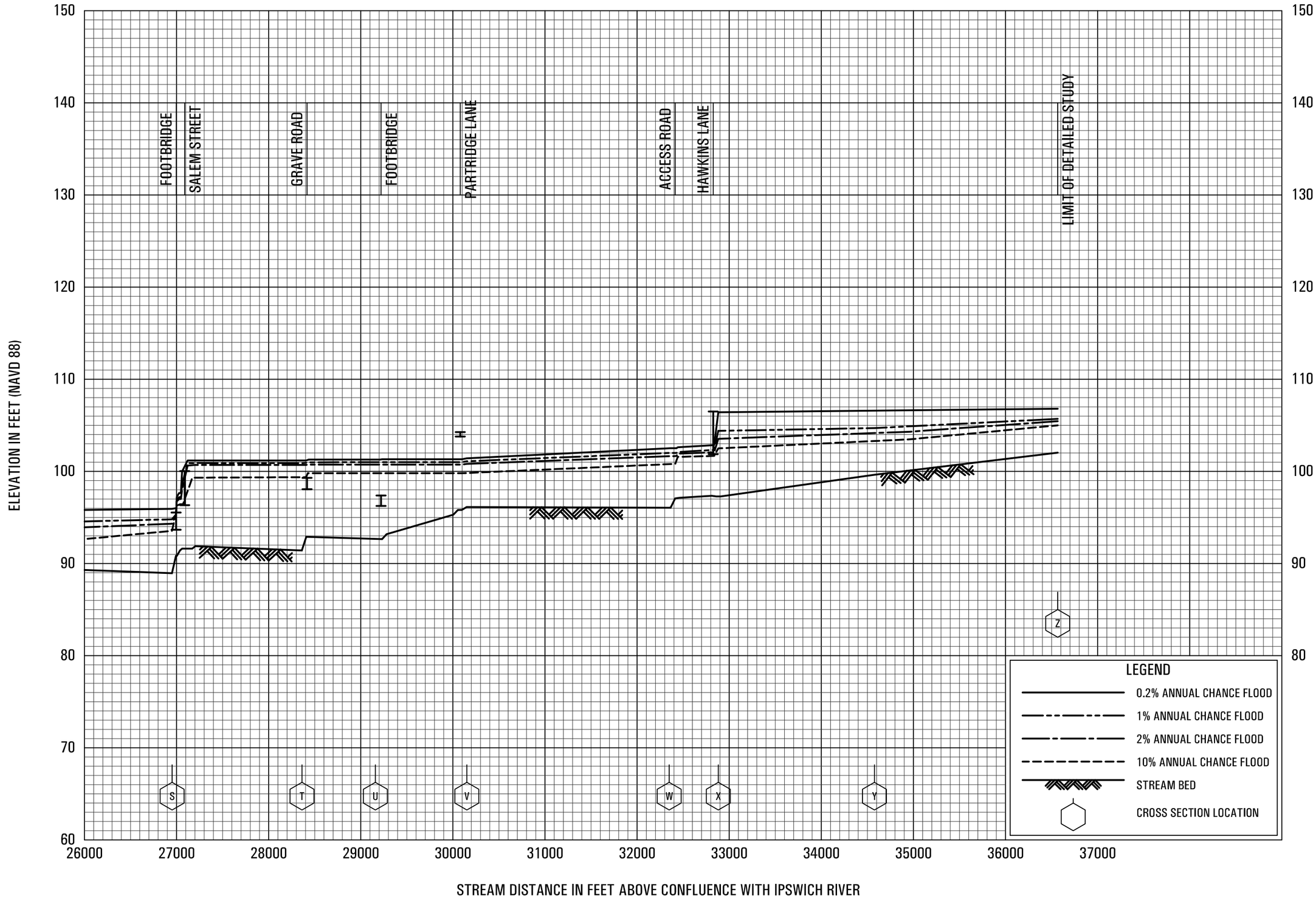


FLOOD PROFILES

BOSTON BROOK

FEDERAL EMERGENCY MANAGEMENT AGENCY

ESSEX COUNTY, MA

(ALL JURISDICTIONS)

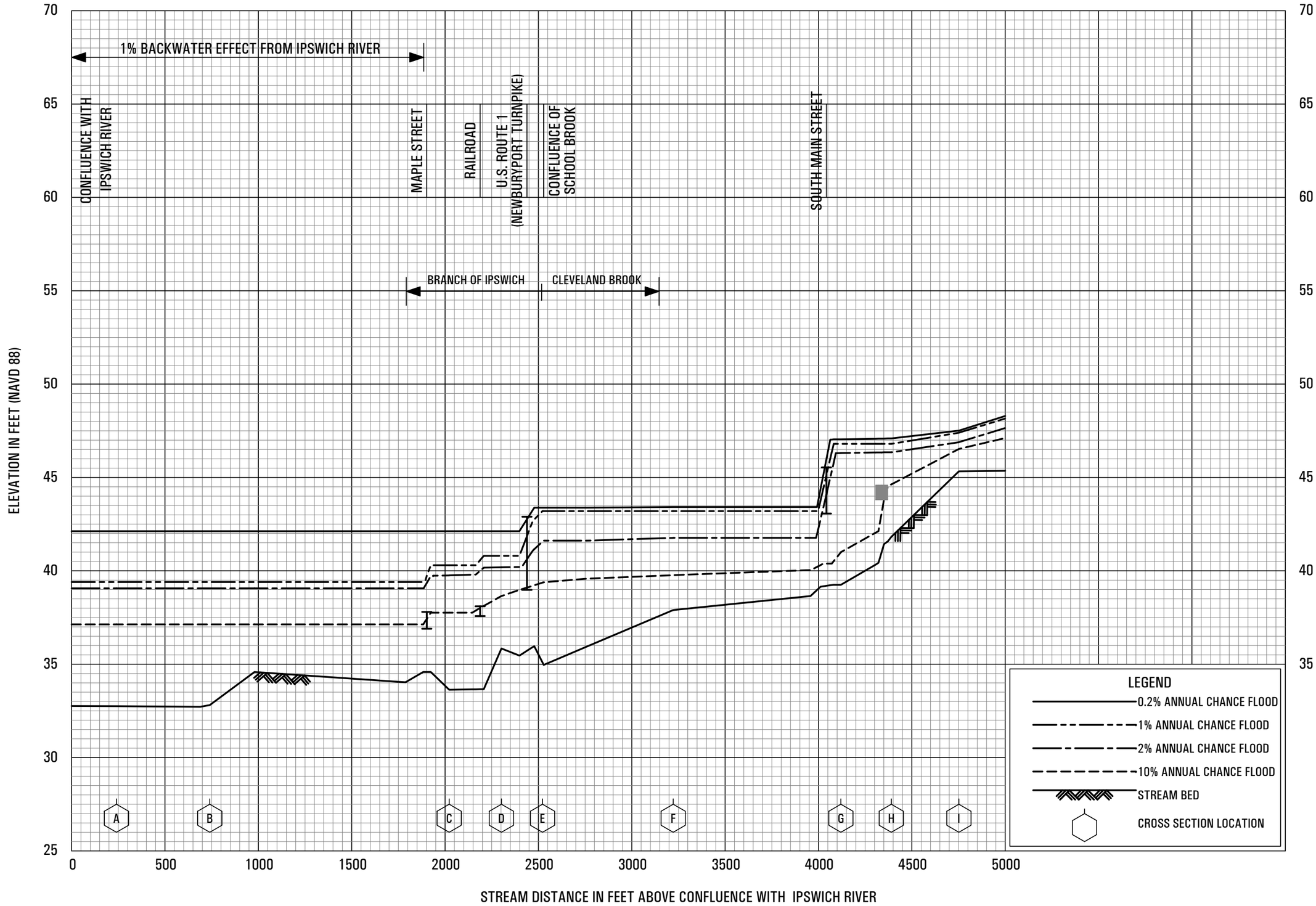


FLOOD PROFILES

BRANCH OF IPSWICH AND CLEVELAND BROOK

FEDERAL EMERGENCY MANAGEMENT AGENCY

ESSEX COUNTY, MA

(ALL JURISDICTIONS)

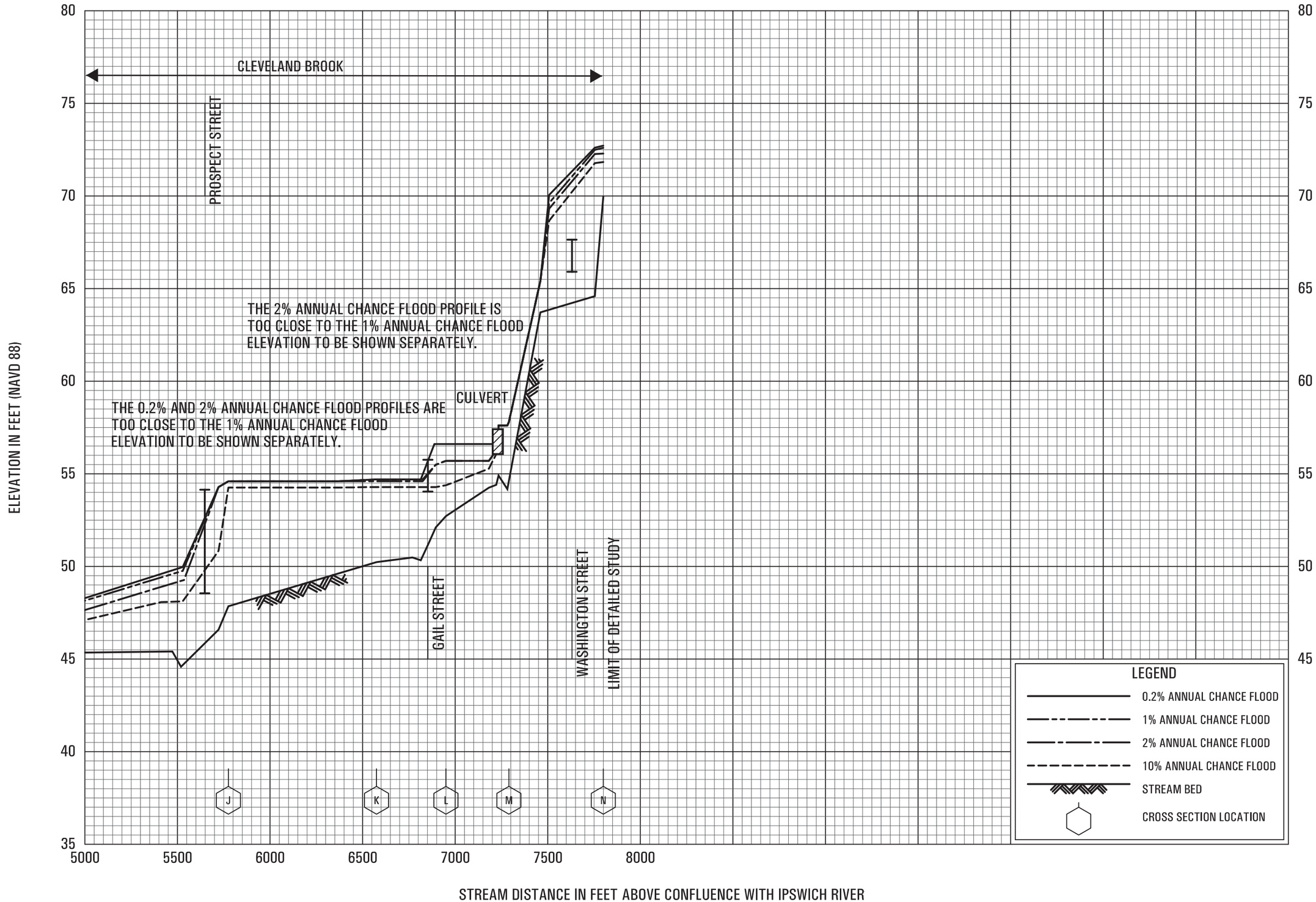


FLOOD PROFILES

BRANCH OF IPSWICH AND CLEVELAND BROOK

FEDERAL EMERGENCY MANAGEMENT AGENCY

ESSEX COUNTY, MA

(ALL JURISDICTIONS)

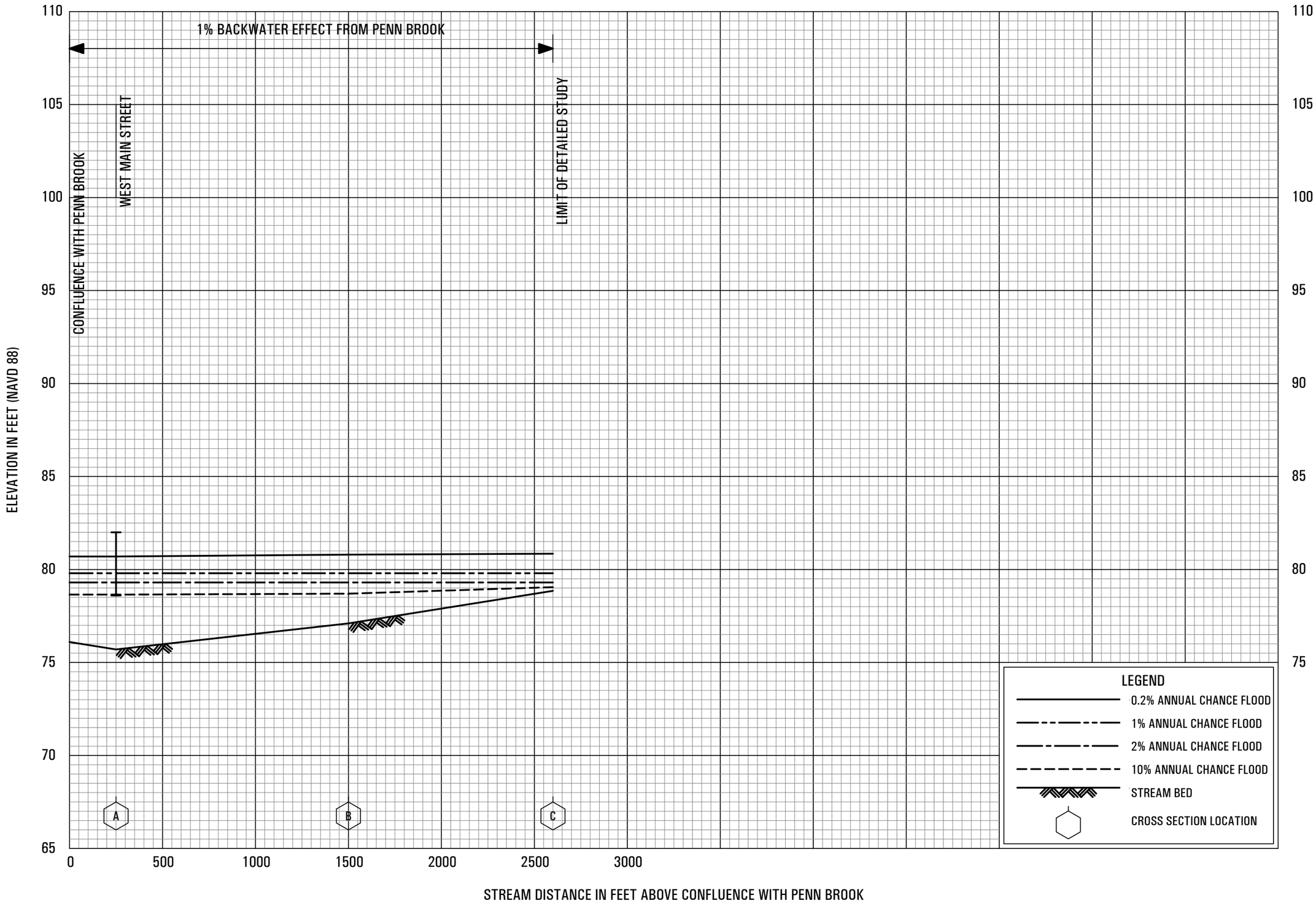


FLOOD PROFILES

BULFORD BROOK

FEDERAL EMERGENCY MANAGEMENT AGENCY

ESSEX COUNTY, MA

(ALL JURISDICTIONS)

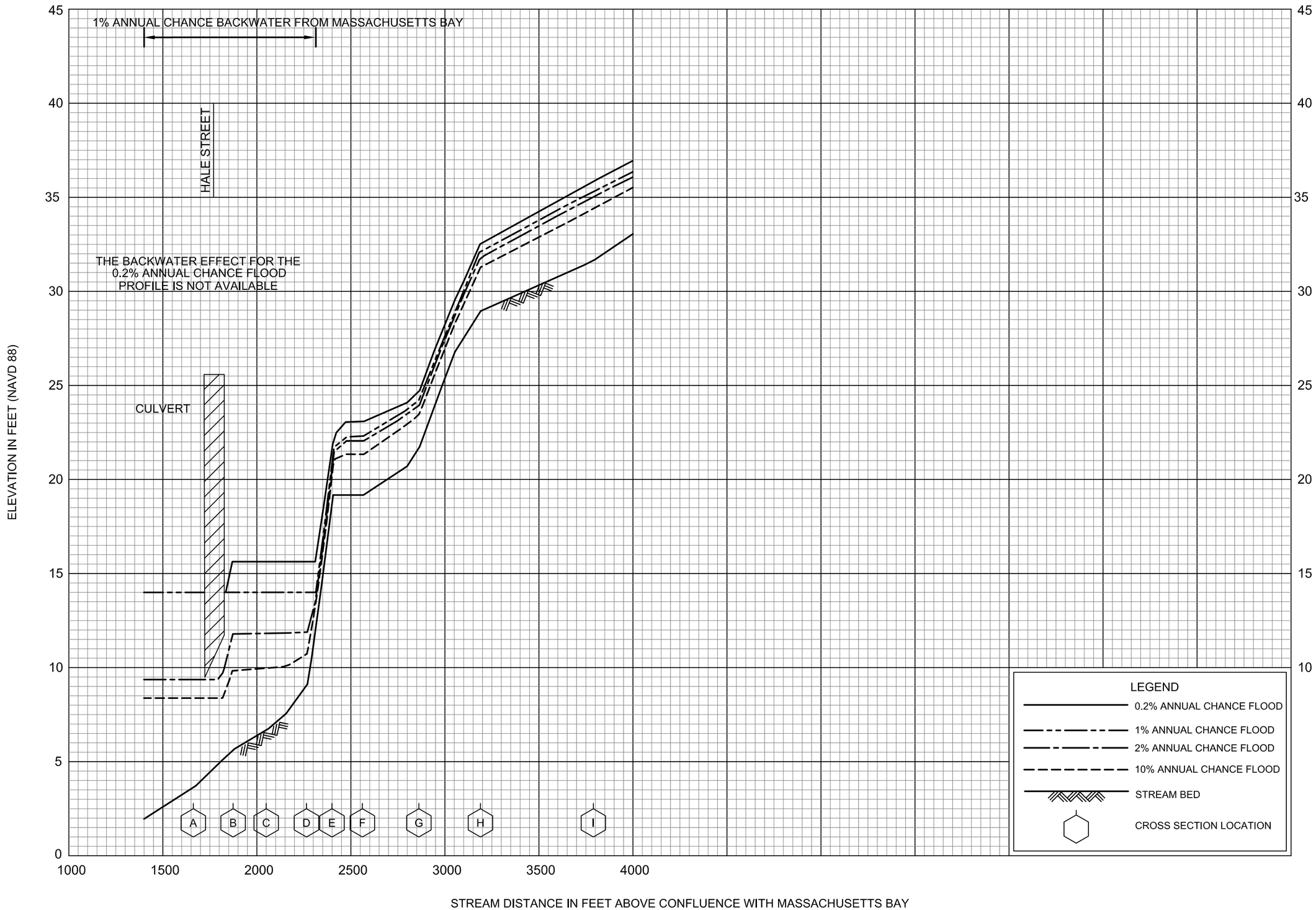


FLOOD PROFILES

CENTERVILLE CREEK

FEDERAL EMERGENCY MANAGEMENT AGENCY

ESSEX COUNTY, MA

(ALL JURISDICTIONS)

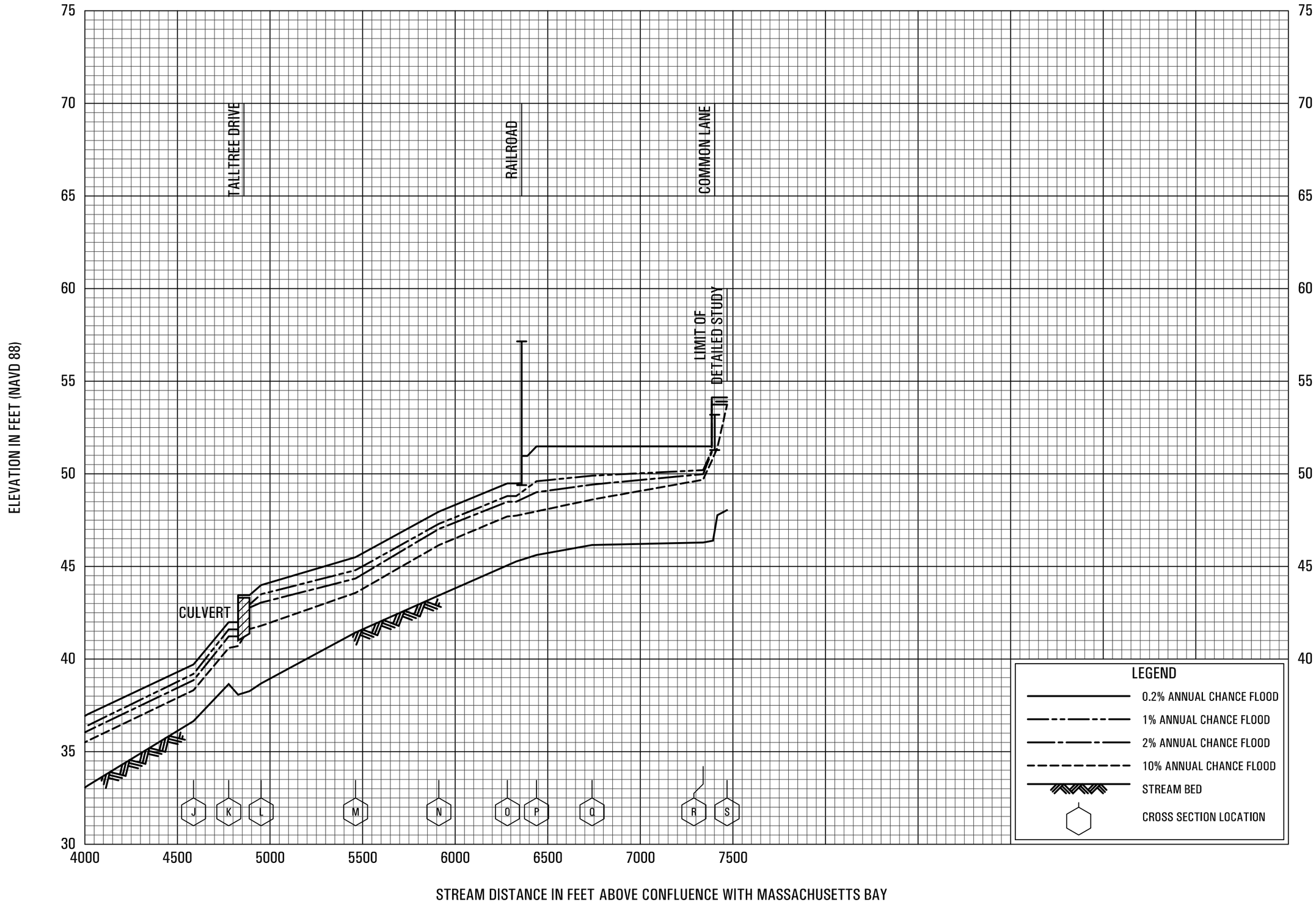


FLOOD PROFILES

CENTERVILLE CREEK

FEDERAL EMERGENCY MANAGEMENT AGENCY

ESSEX COUNTY, MA

(ALL JURISDICTIONS)

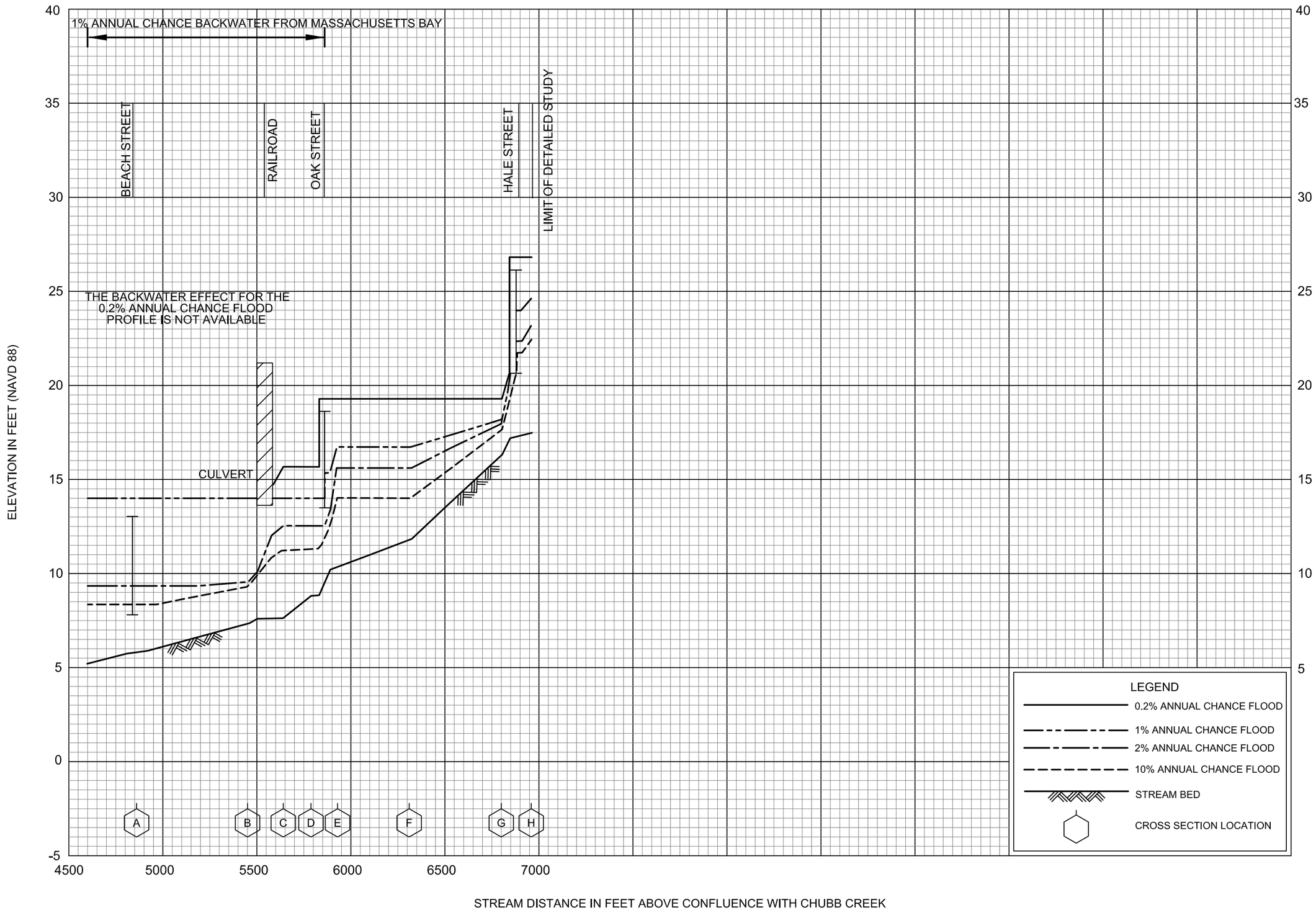


FLOOD PROFILES

CHUBBS BROOK

FEDERAL EMERGENCY MANAGEMENT AGENCY

ESSEX COUNTY, MA

(ALL JURISDICTIONS)

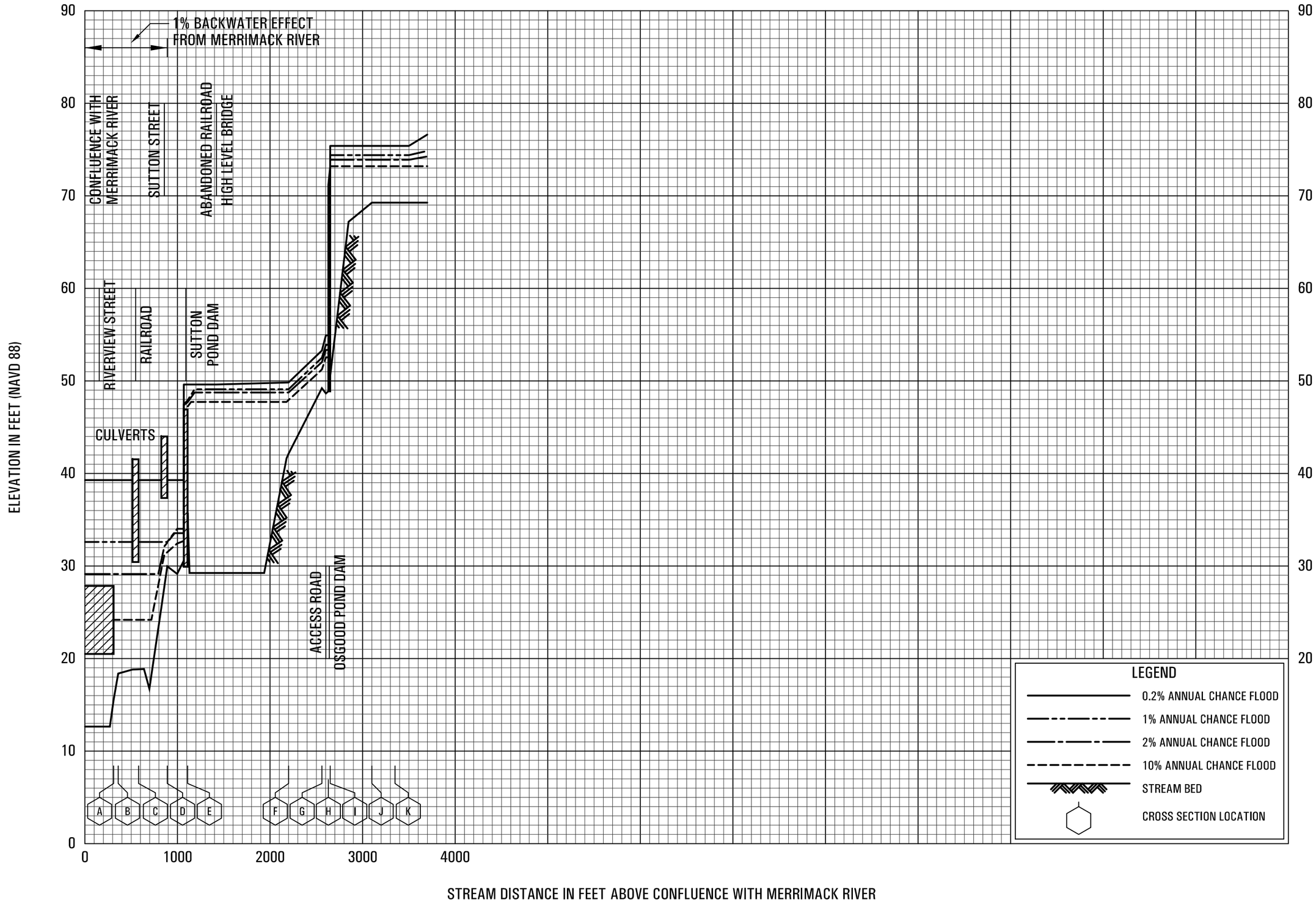


FLOOD PROFILES

COCHICHEWICK BROOK

FEDERAL EMERGENCY MANAGEMENT AGENCY

ESSEX COUNTY, MA

(ALL JURISDICTIONS)

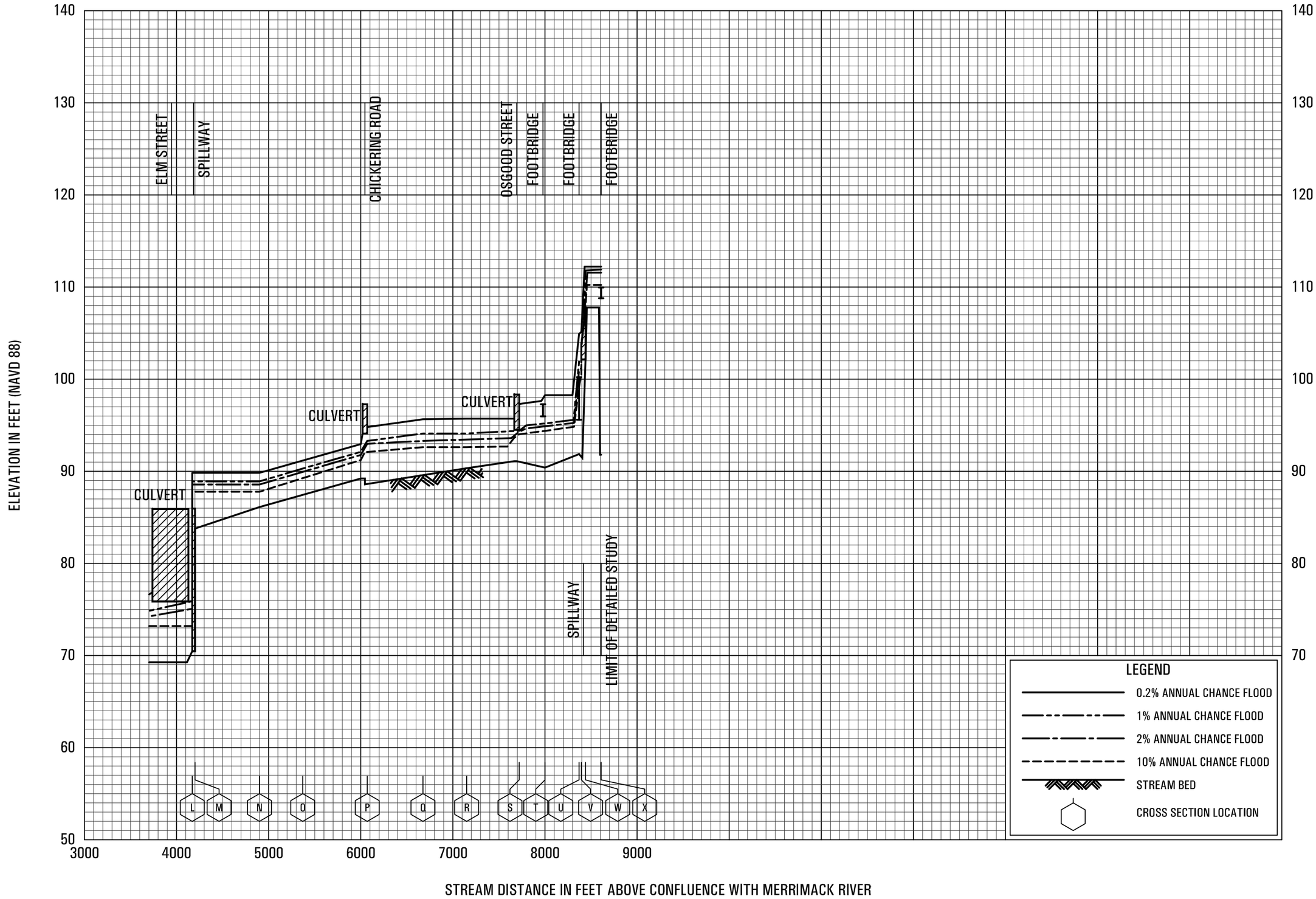


FLOOD PROFILES

COCHICHEWICK BROOK

FEDERAL EMERGENCY MANAGEMENT AGENCY

ESSEX COUNTY, MA

(ALL JURISDICTIONS)

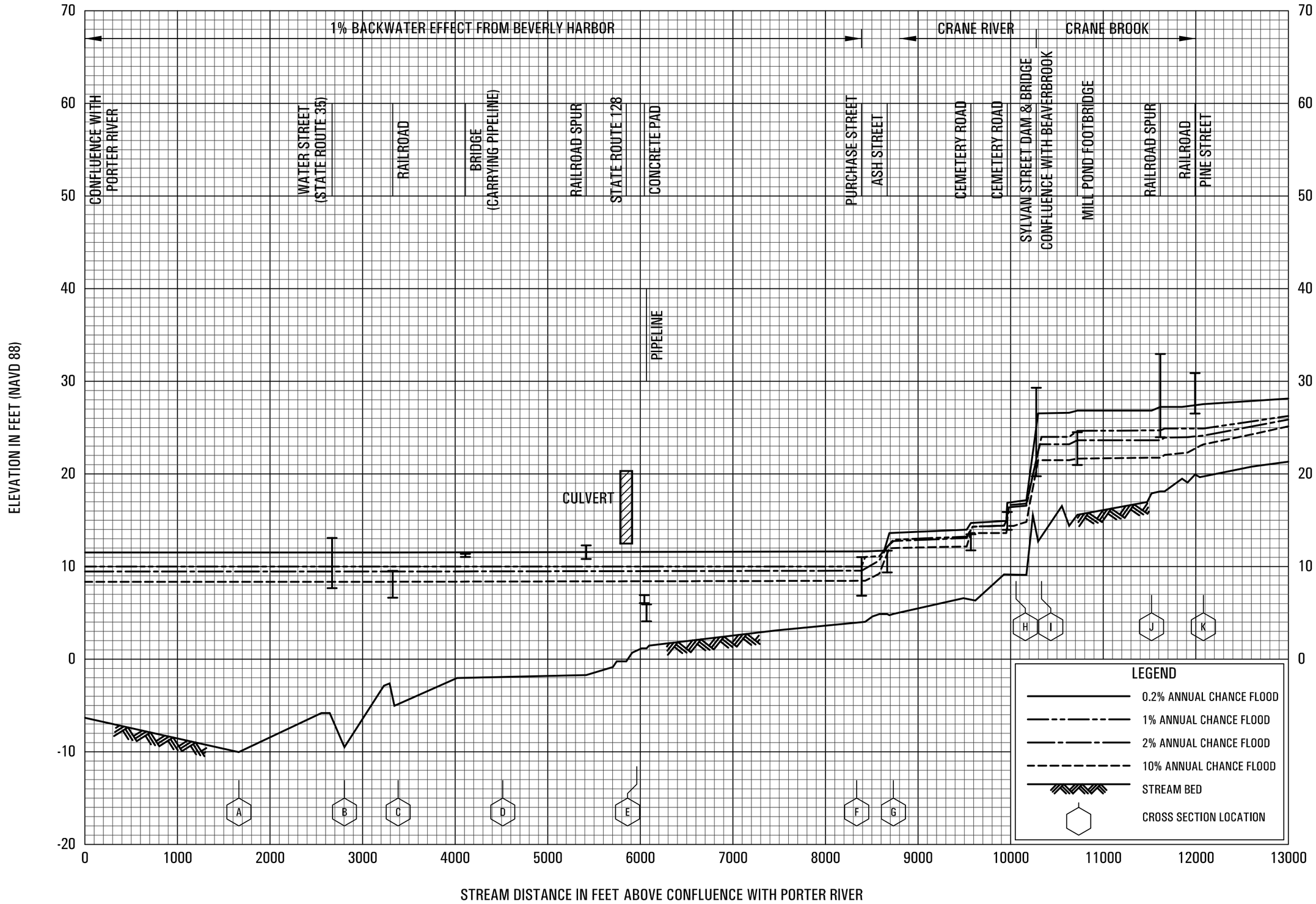


FLOOD PROFILES

CRANE RIVER AND CRANE BROOK

FEDERAL EMERGENCY MANAGEMENT AGENCY

ESSEX COUNTY, MA

(ALL JURISDICTIONS)

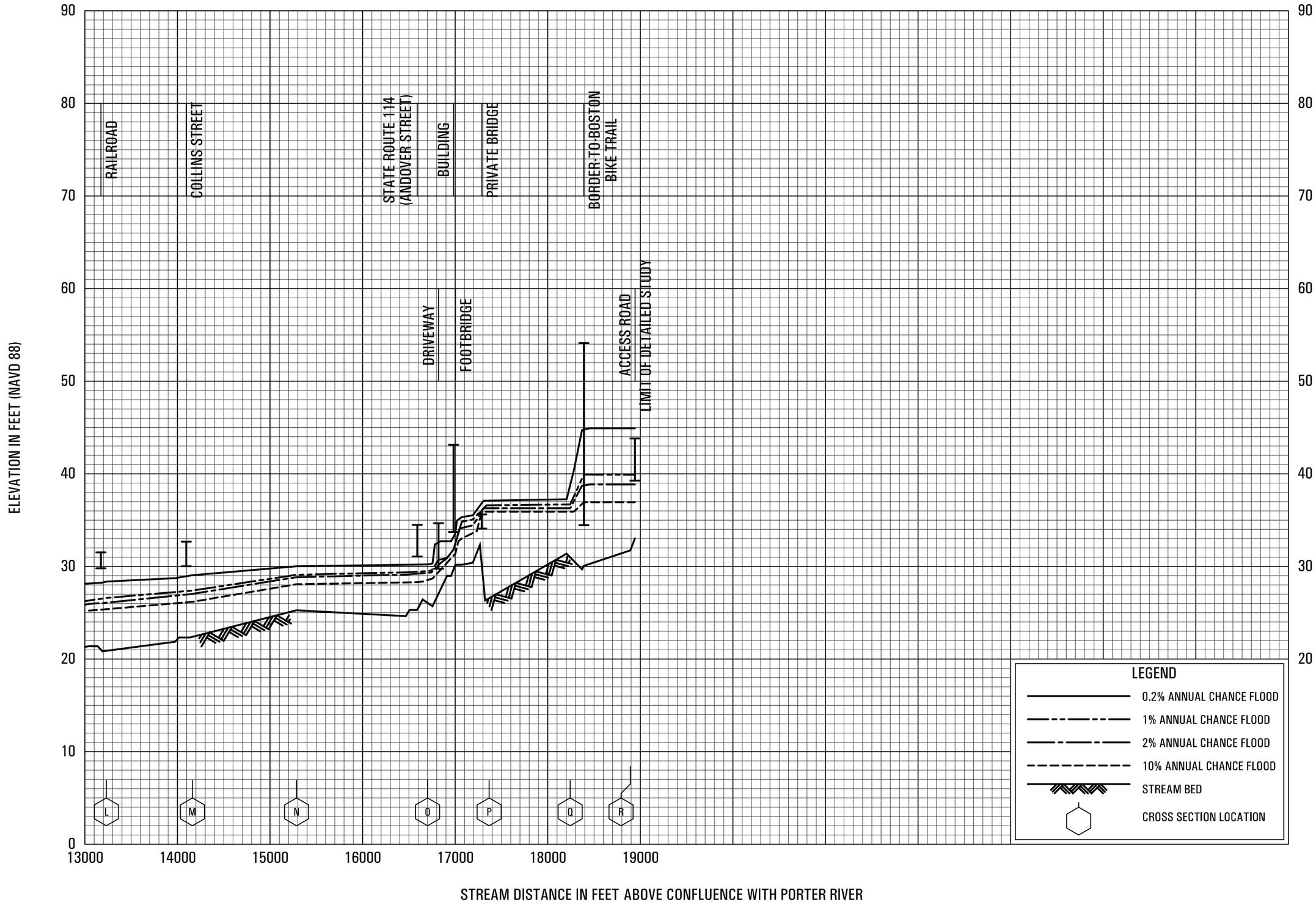


FLOOD PROFILES

CRANE BROOK

FEDERAL EMERGENCY MANAGEMENT AGENCY

ESSEX COUNTY, MA

(ALL JURISDICTIONS)

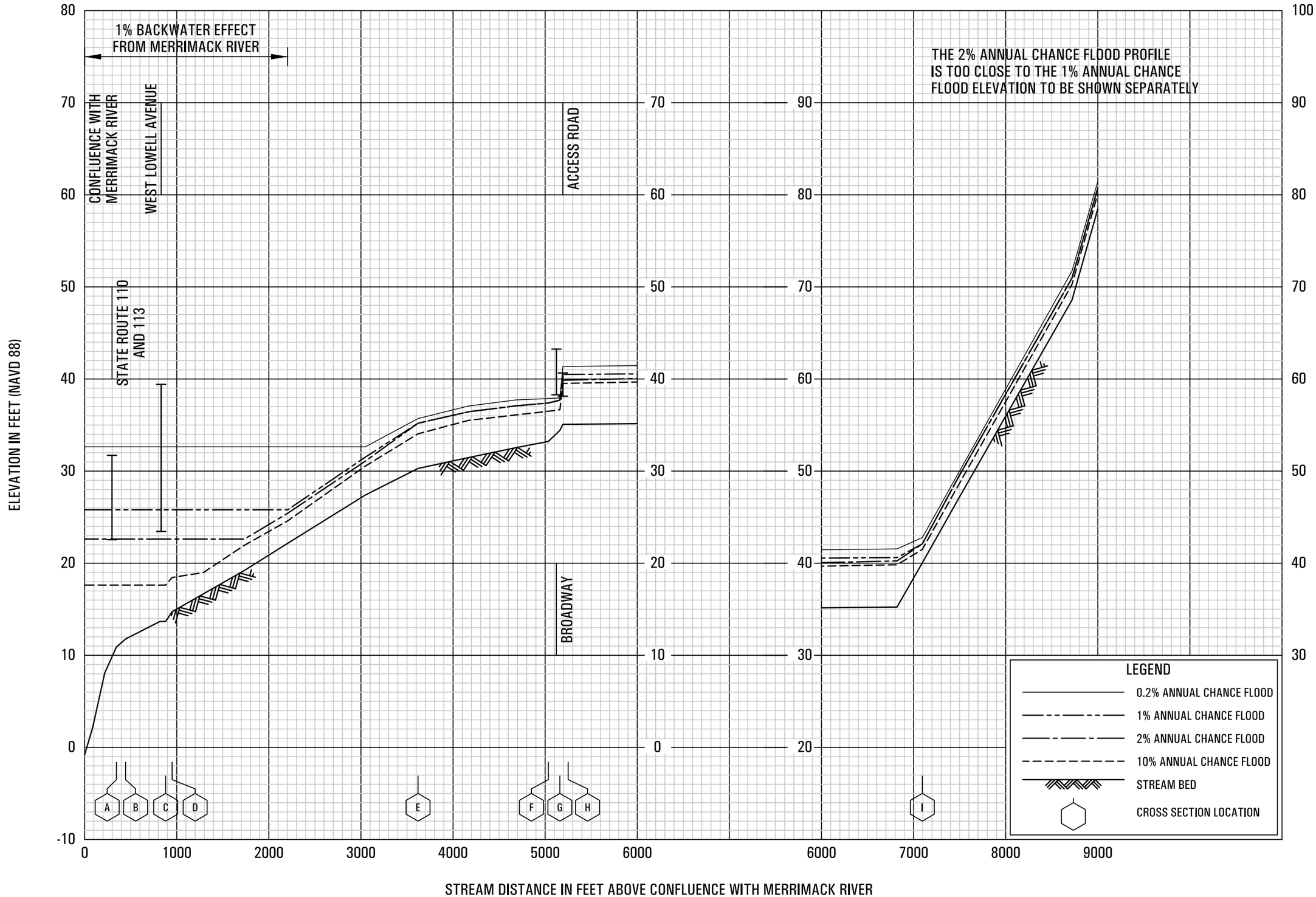


FLOOD PROFILES

CREEK BROOK

FEDERAL EMERGENCY MANAGEMENT AGENCY

ESSEX COUNTY, MA

(ALL JURISDICTIONS)

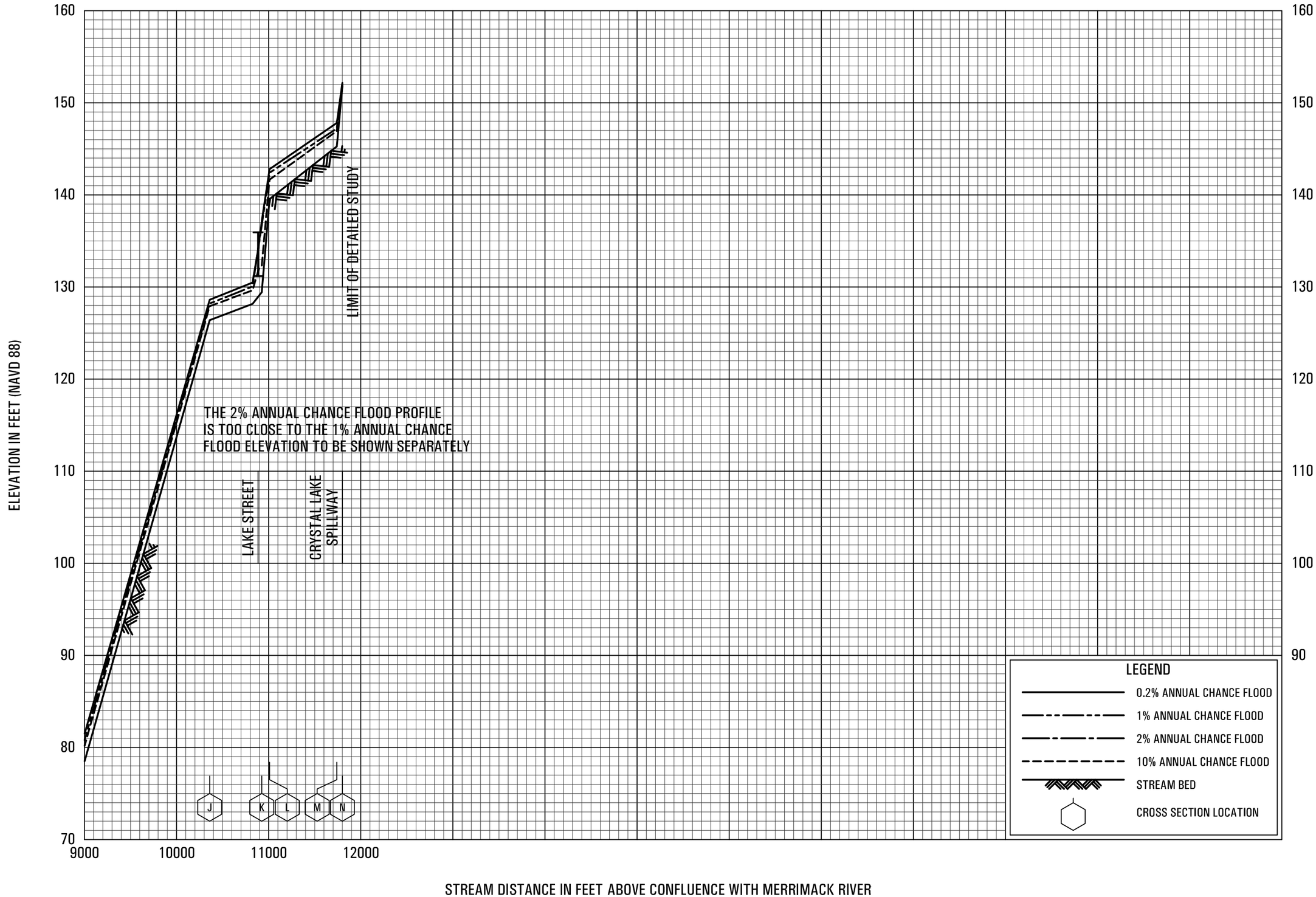


FLOOD PROFILES

CREEK BROOK

FEDERAL EMERGENCY MANAGEMENT AGENCY

ESSEX COUNTY, MA

(ALL JURISDICTIONS)

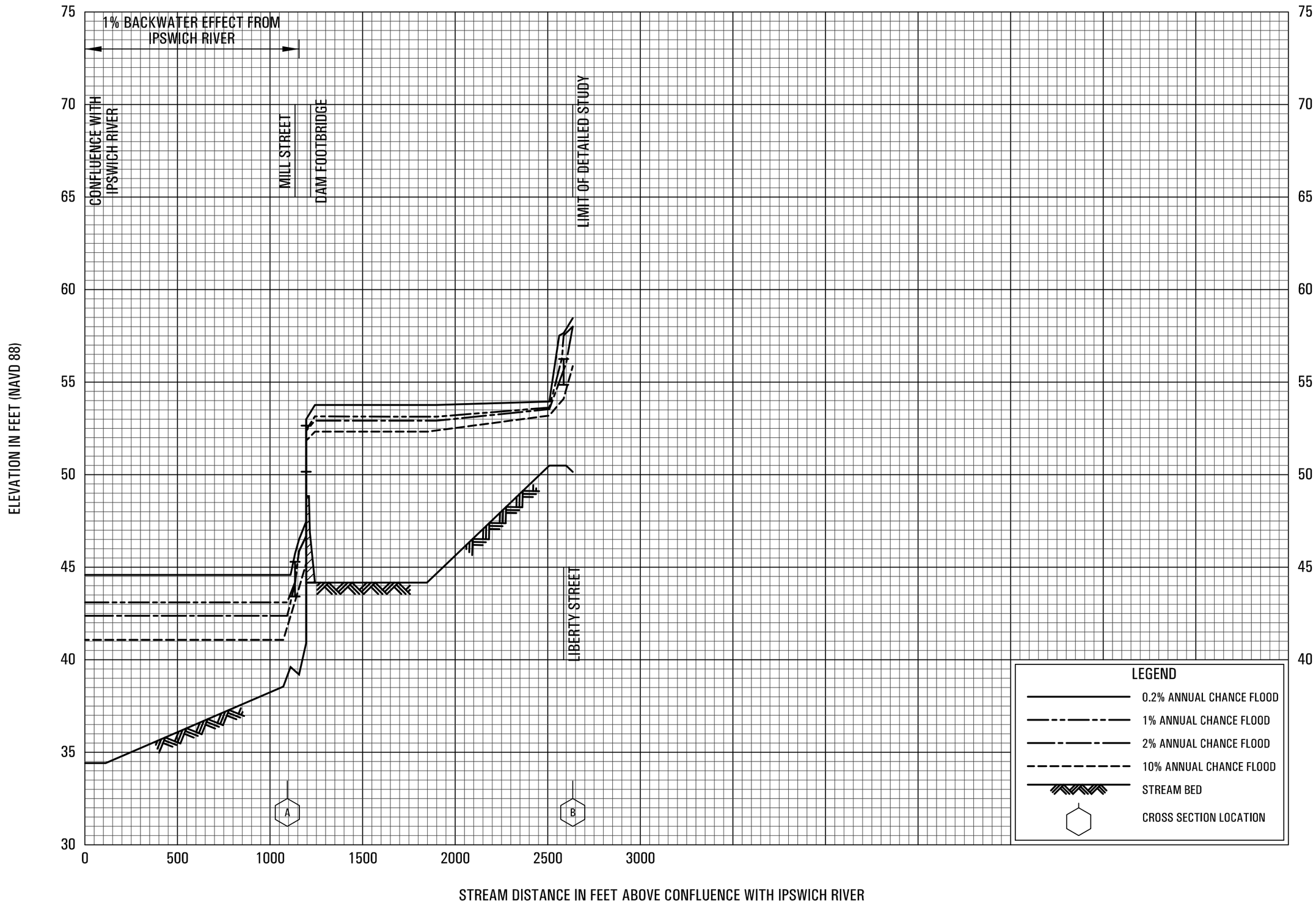


FLOOD PROFILES

EMERSON BROOK

FEDERAL EMERGENCY MANAGEMENT AGENCY

ESSEX COUNTY, MA

(ALL JURISDICTIONS)

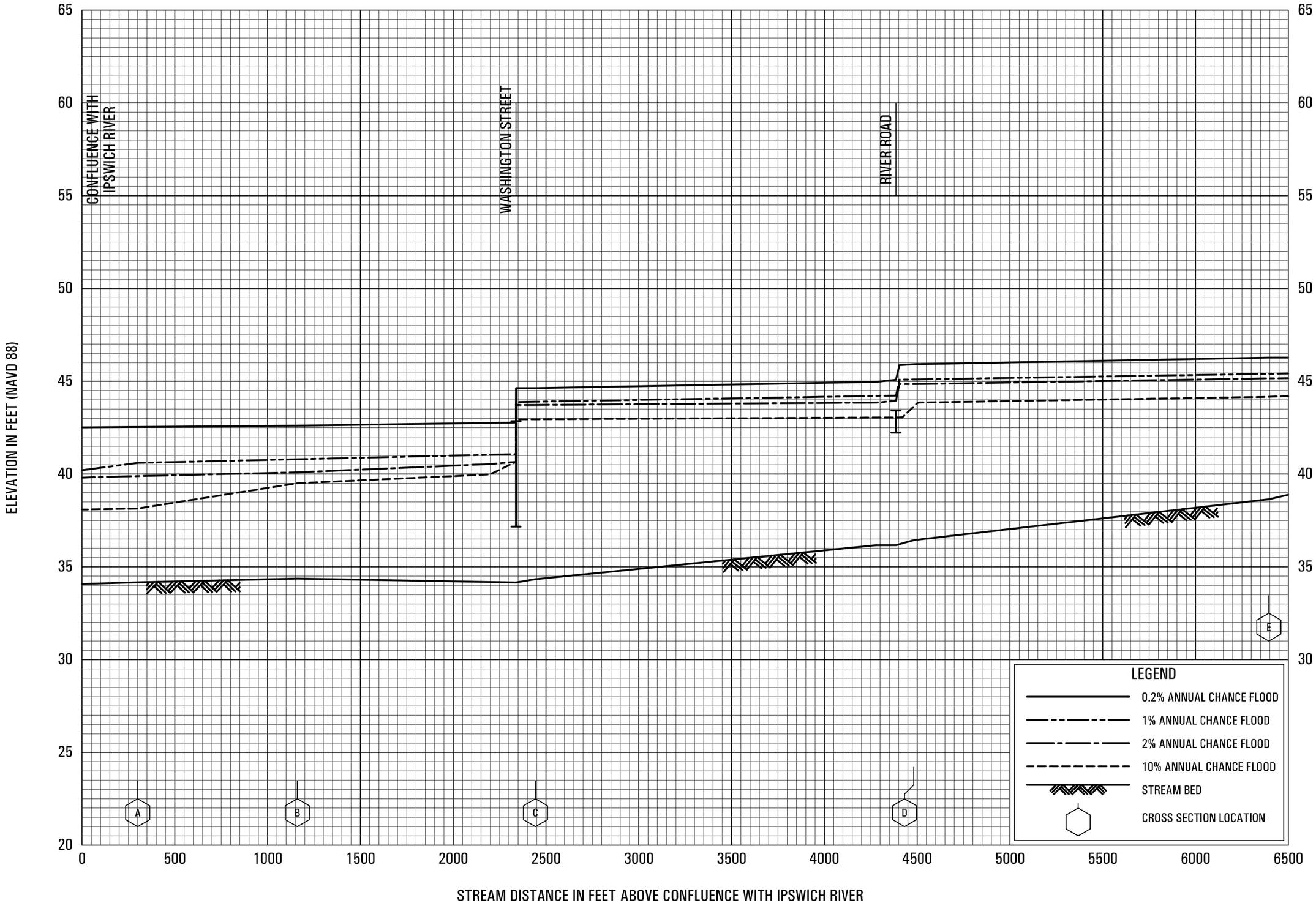


FLOOD PROFILES

FISH BROOK

FEDERAL EMERGENCY MANAGEMENT AGENCY

ESSEX COUNTY, MA

(ALL JURISDICTIONS)

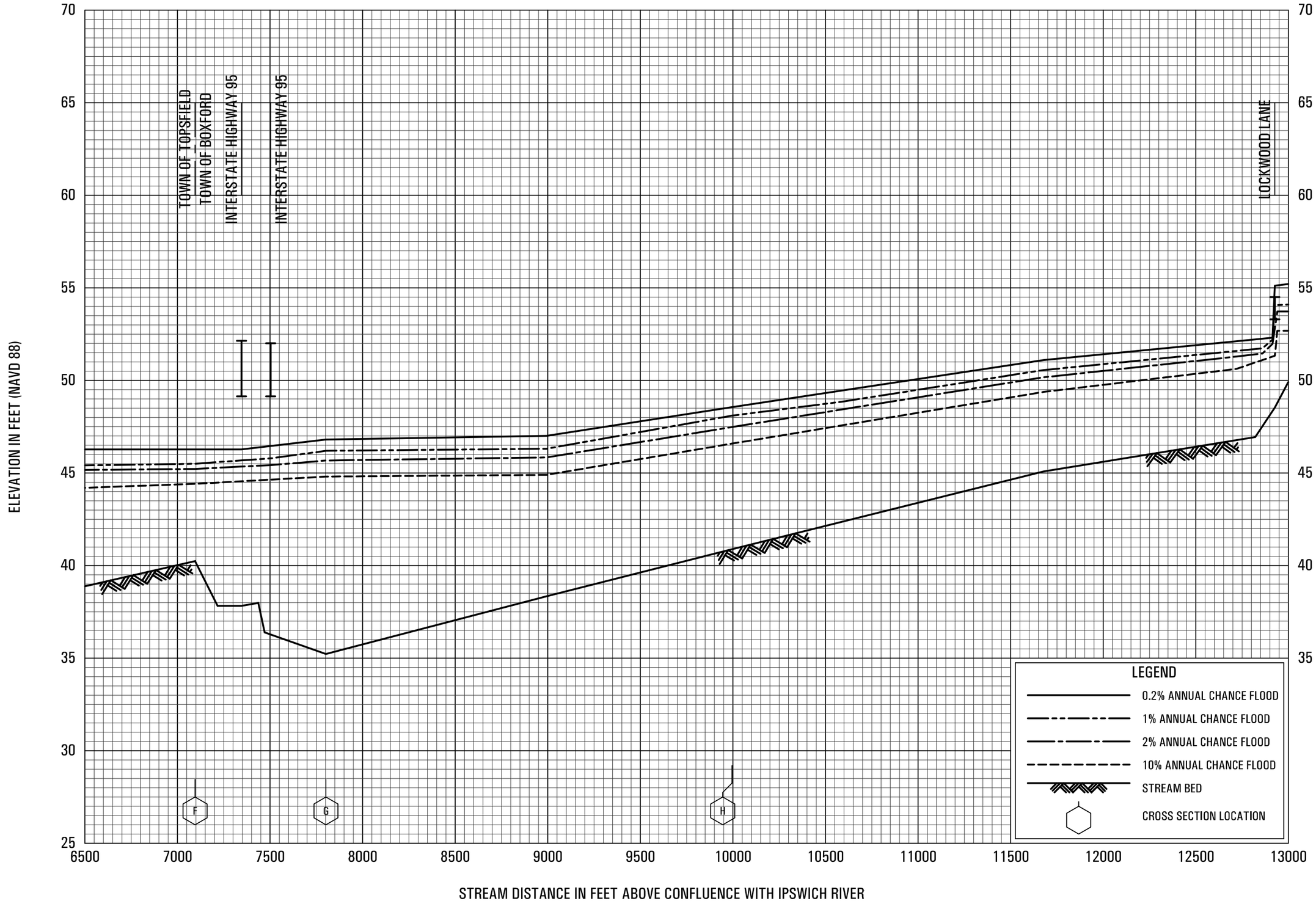


FLOOD PROFILES

FISH BROOK

FEDERAL EMERGENCY MANAGEMENT AGENCY

ESSEX COUNTY, MA

(ALL JURISDICTIONS)

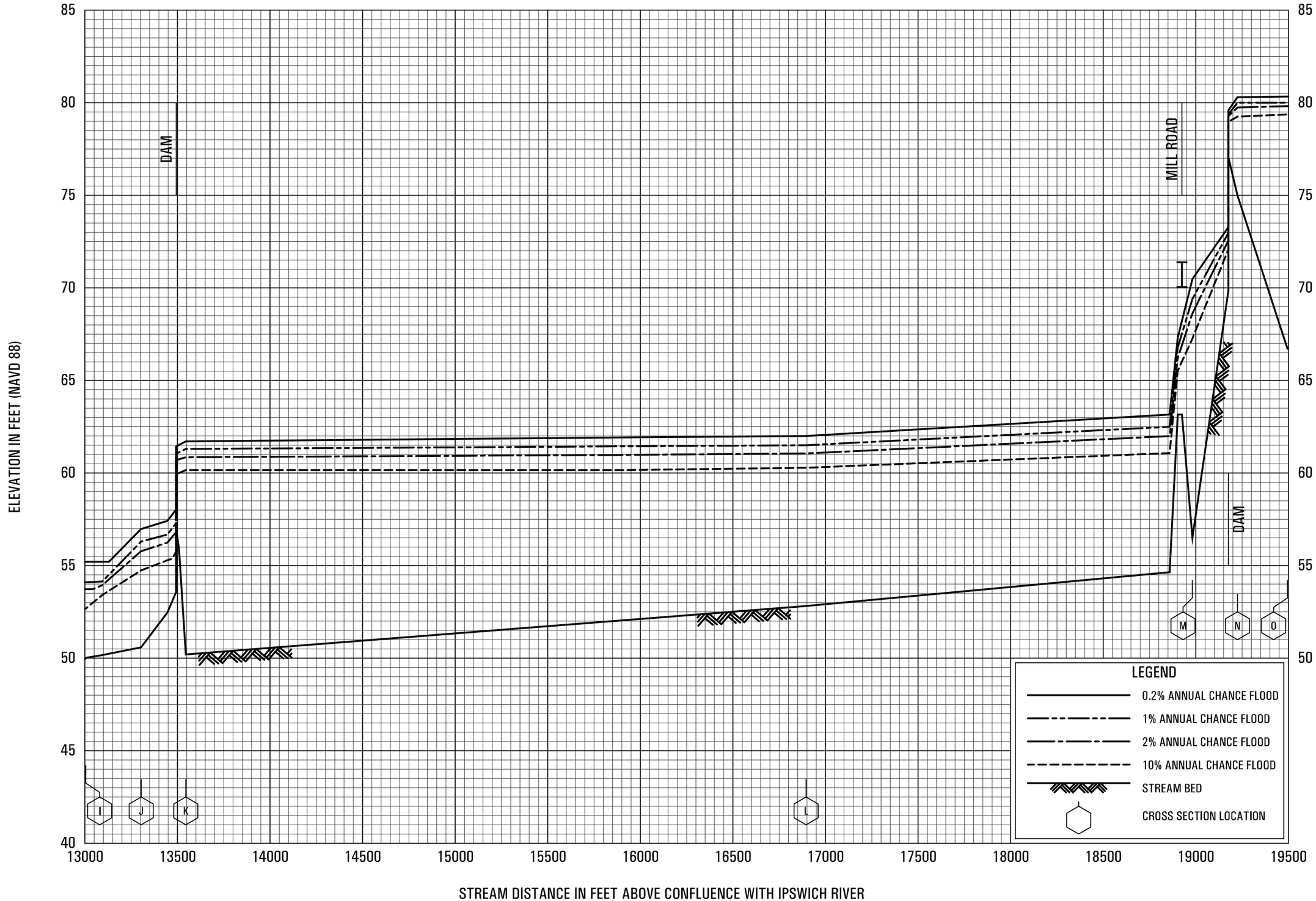


FLOOD PROFILES

FISH BROOK

FEDERAL EMERGENCY MANAGEMENT AGENCY

ESSEX COUNTY, MA

(ALL JURISDICTIONS)

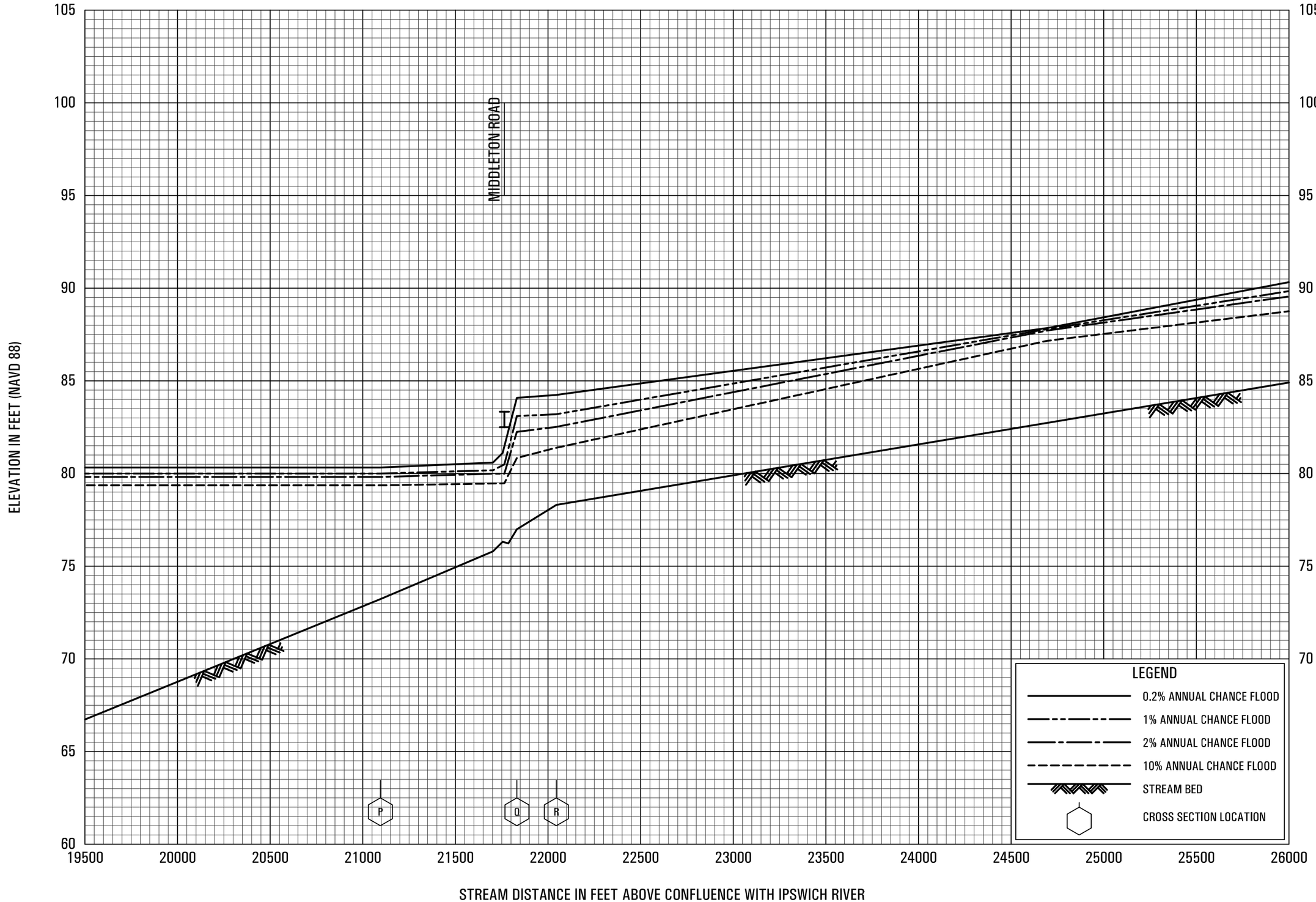


FLOOD PROFILES

FISH BROOK

FEDERAL EMERGENCY MANAGEMENT AGENCY

ESSEX COUNTY, MA

(ALL JURISDICTIONS)

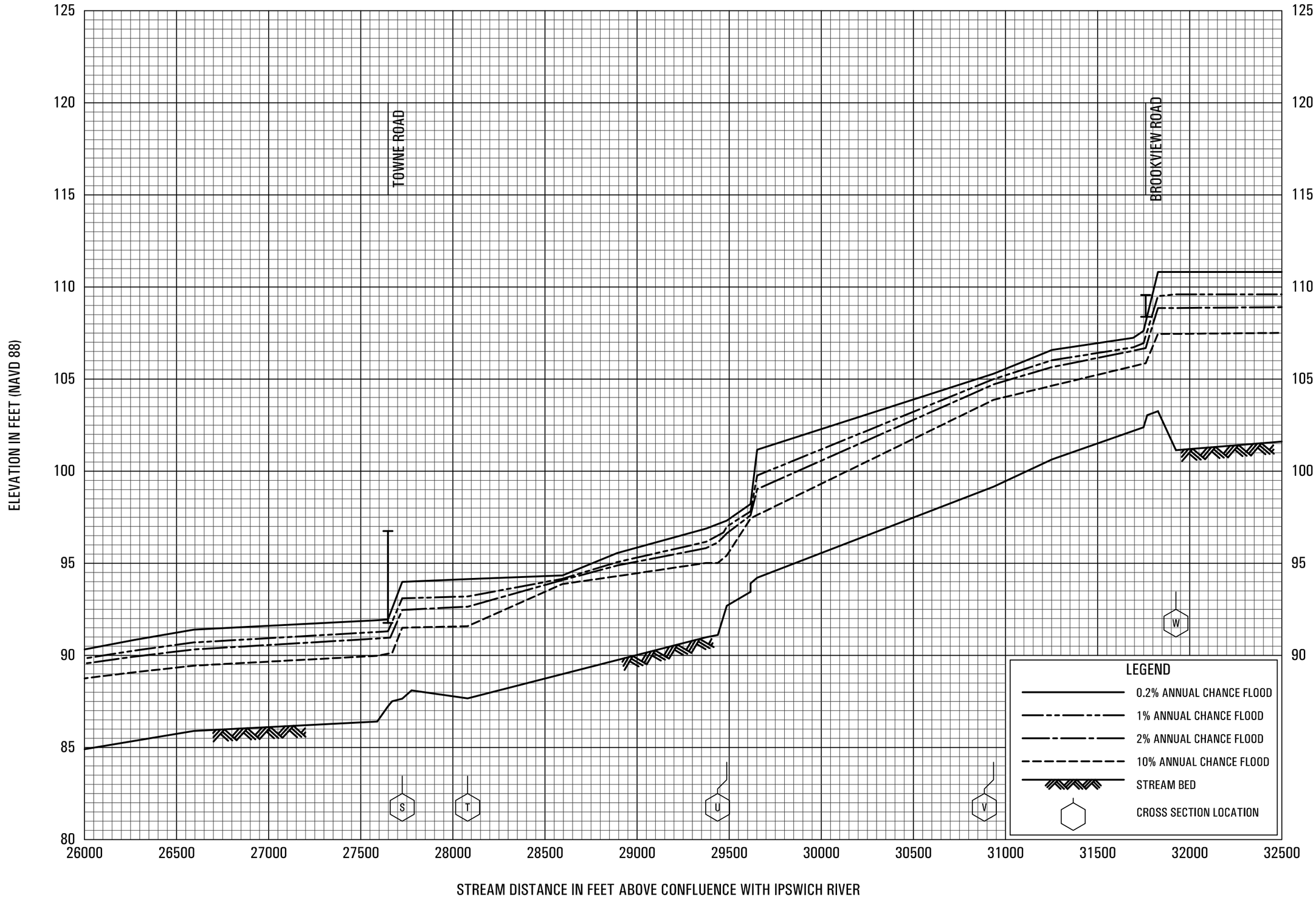


FLOOD PROFILES

FISH BROOK

FEDERAL EMERGENCY MANAGEMENT AGENCY

ESSEX COUNTY, MA

(ALL JURISDICTIONS)

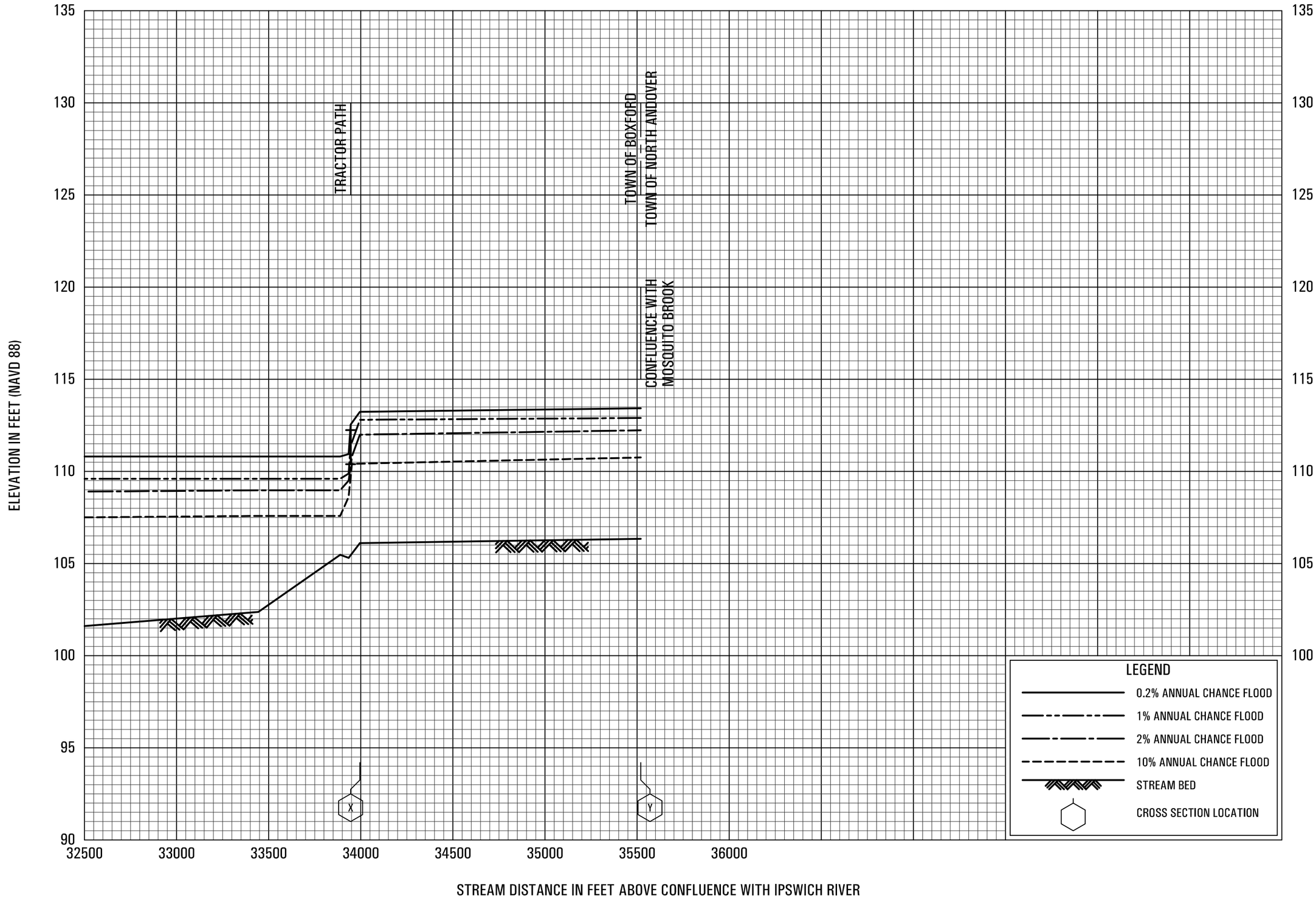


FLOOD PROFILES

FISH BROOK

FEDERAL EMERGENCY MANAGEMENT AGENCY

ESSEX COUNTY, MA

(ALL JURISDICTIONS)

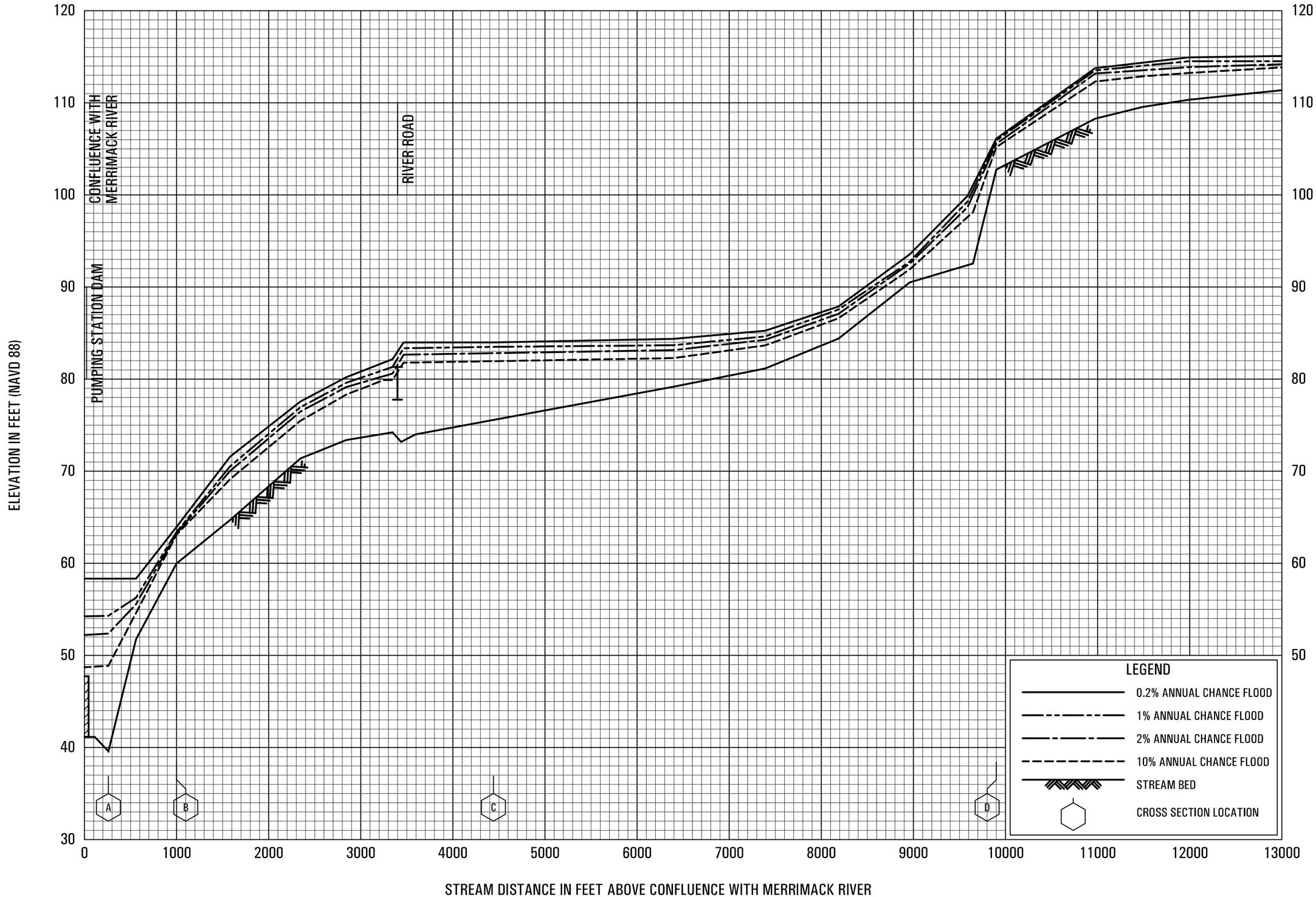


FLOOD PROFILES

FISH BROOK (TOWN OF ANDOVER)

FEDERAL EMERGENCY MANAGEMENT AGENCY

ESSEX COUNTY, MA

(ALL JURISDICTIONS)

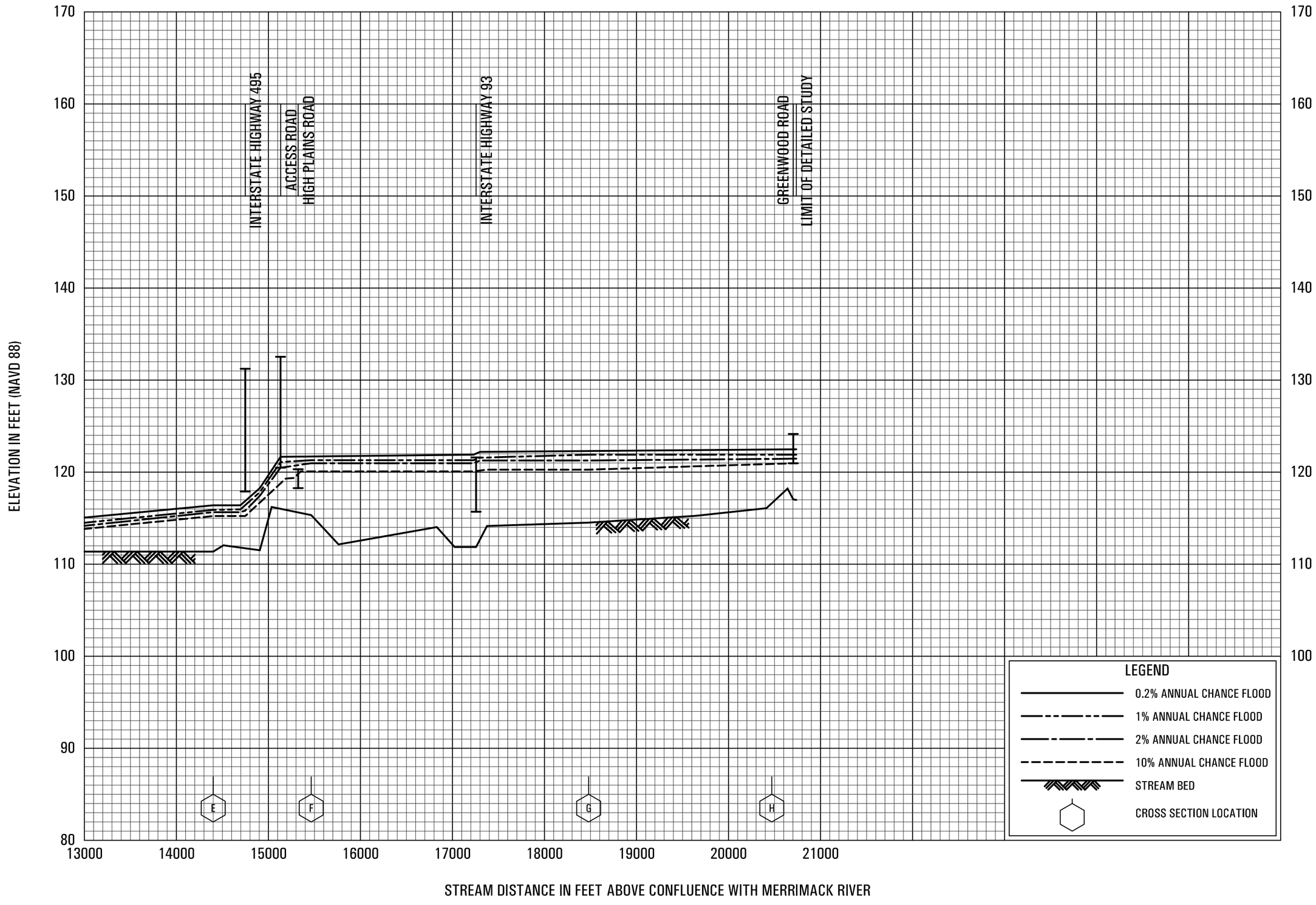


FLOOD PROFILES

FISH BROOK (TOWN OF ANDOVER)

FEDERAL EMERGENCY MANAGEMENT AGENCY

ESSEX COUNTY, MA

(ALL JURISDICTIONS)




FLOOD PROFILES

FISKE BROOK

FEDERAL EMERGENCY MANAGEMENT AGENCY

ESSEX COUNTY, MA

(ALL JURISDICTIONS)

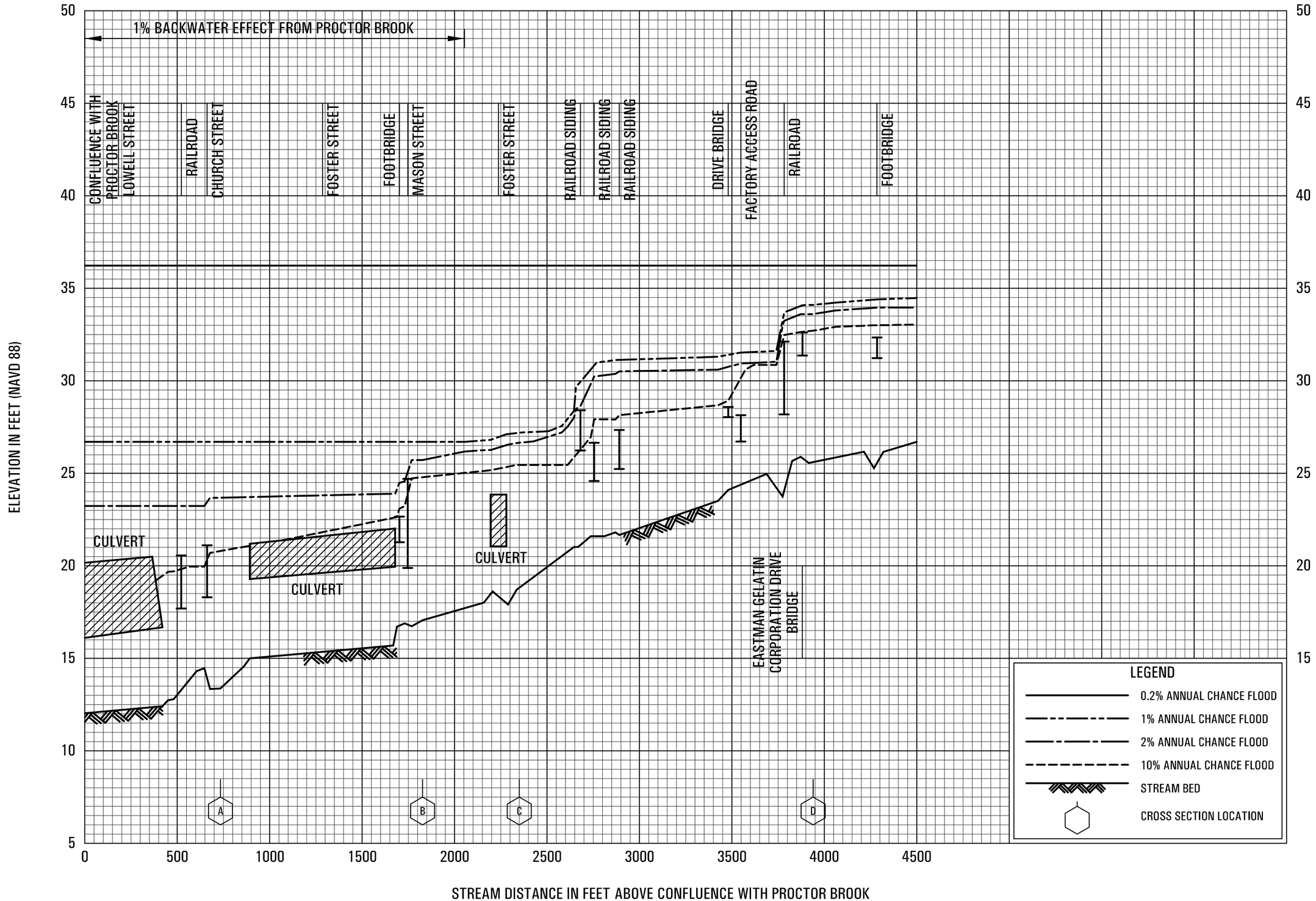


FLOOD PROFILES

GOLDTHWAITE BROOK

FEDERAL EMERGENCY MANAGEMENT AGENCY

ESSEX COUNTY, MA

(ALL JURISDICTIONS)

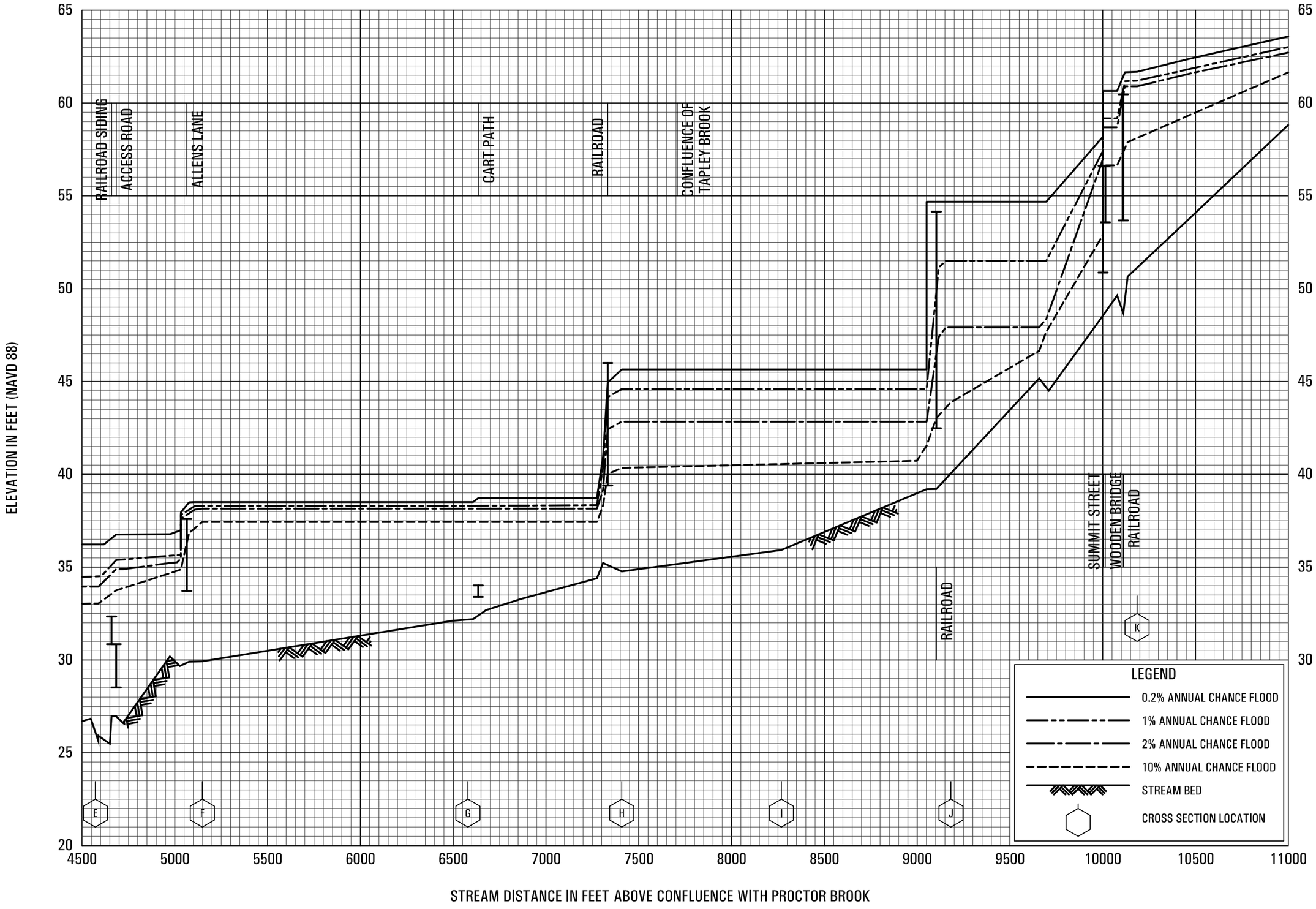


FLOOD PROFILES

GOLDTHWAITE BROOK

FEDERAL EMERGENCY MANAGEMENT AGENCY

ESSEX COUNTY, MA

(ALL JURISDICTIONS)

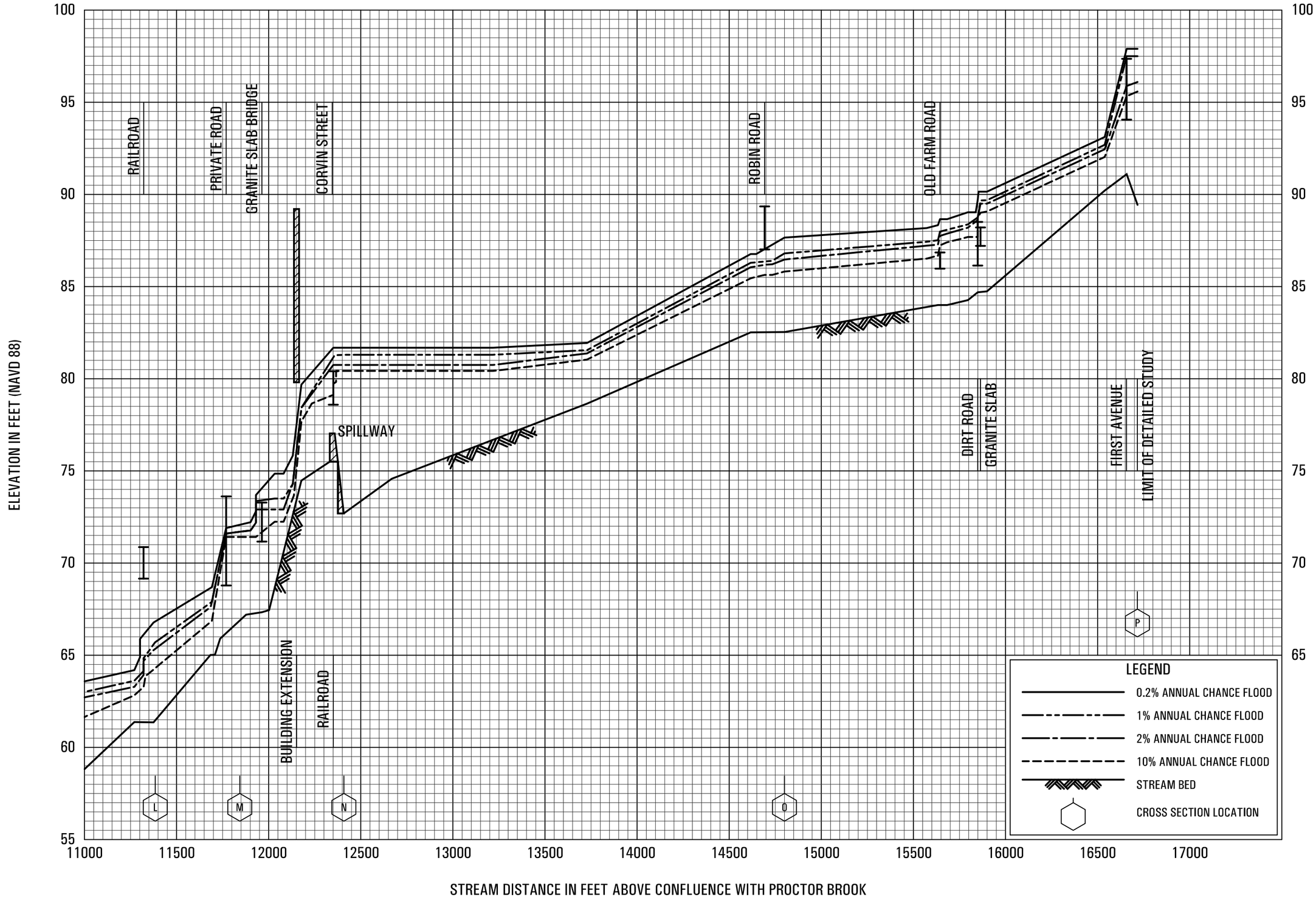


FLOOD PROFILES

GOLDTHWAITE BROOK

FEDERAL EMERGENCY MANAGEMENT AGENCY

ESSEX COUNTY, MA

(ALL JURISDICTIONS)

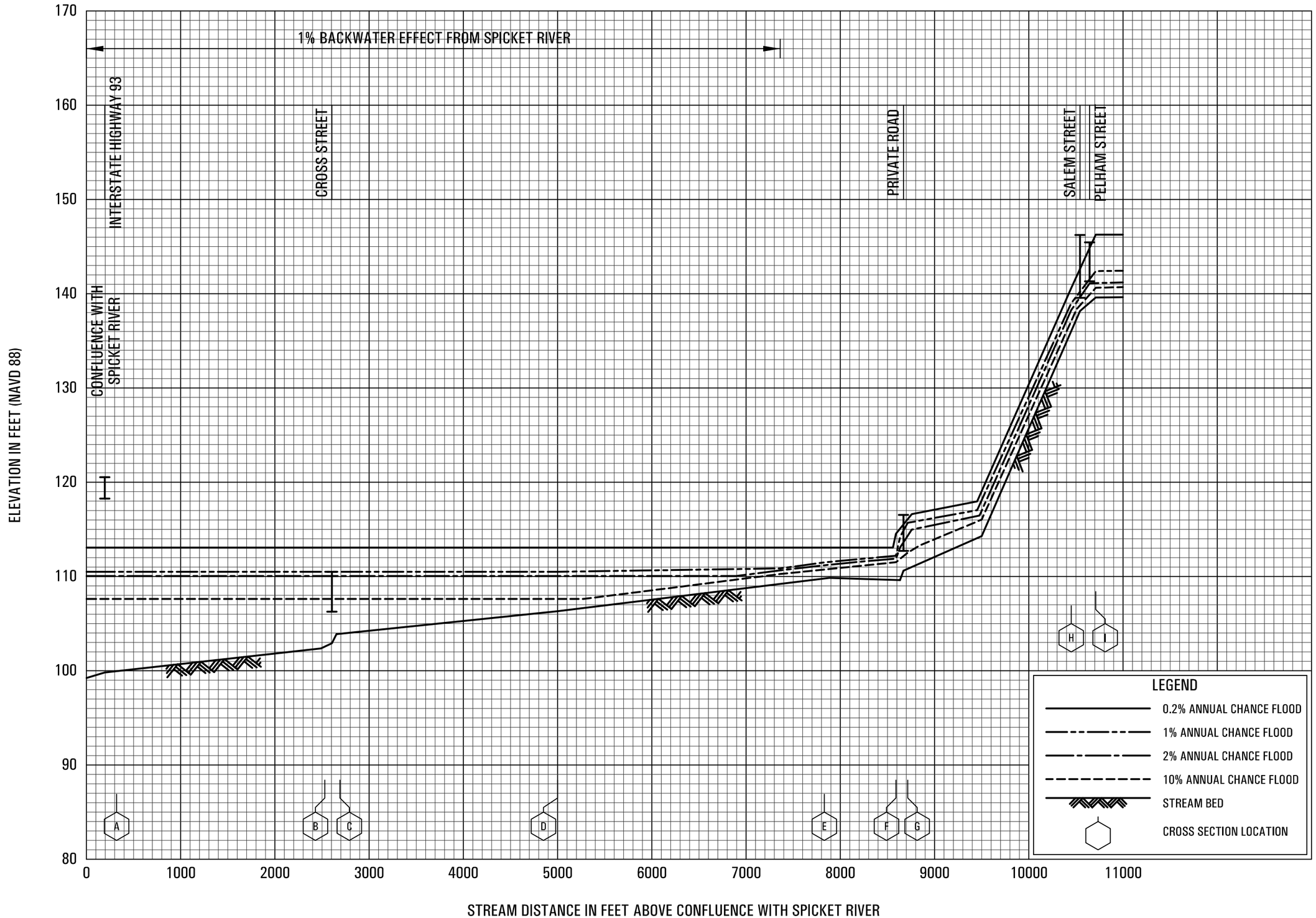


FLOOD PROFILES

HARRIS BROOK

FEDERAL EMERGENCY MANAGEMENT AGENCY

ESSEX COUNTY, MA

(ALL JURISDICTIONS)

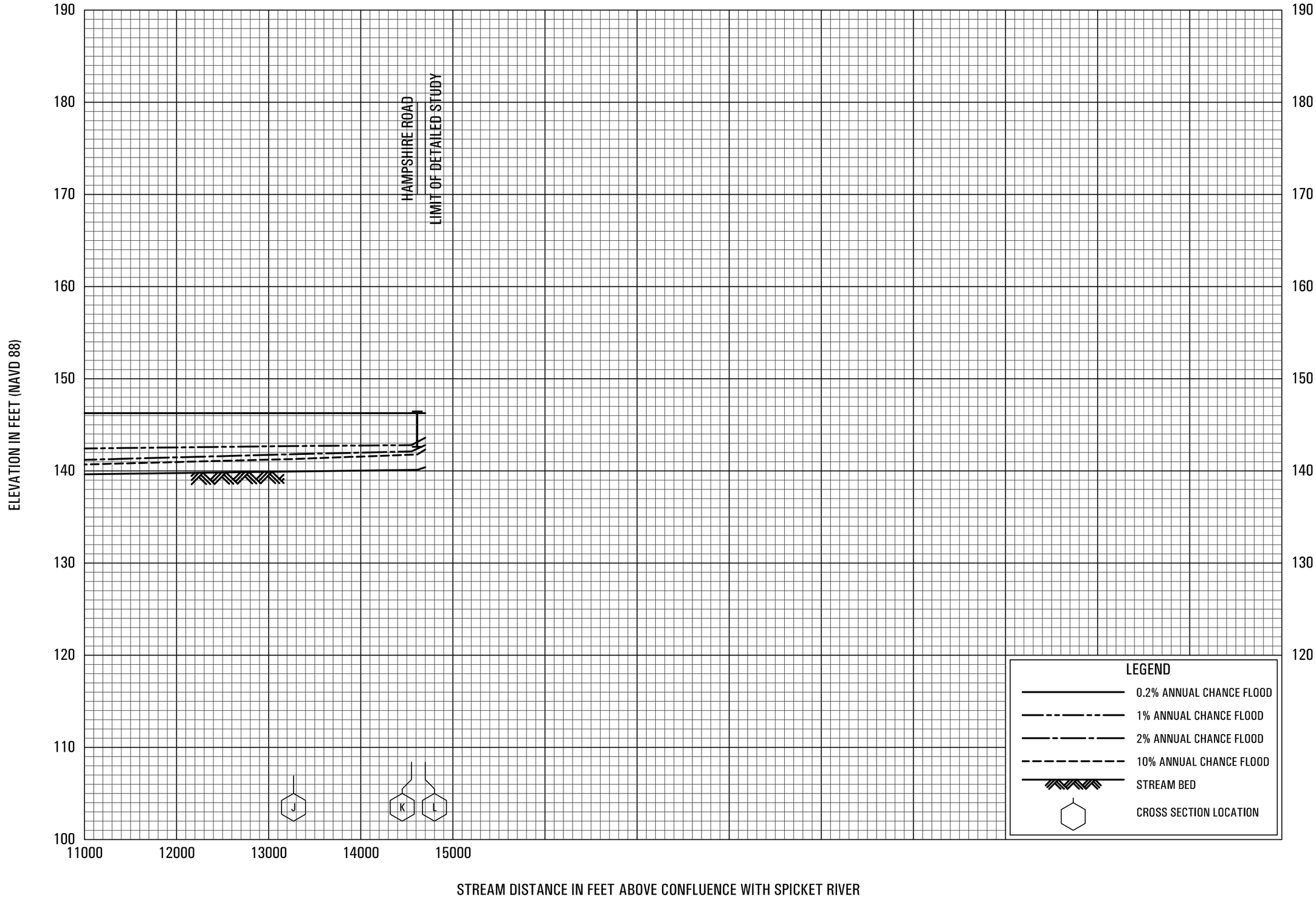


FLOOD PROFILES

HARRIS BROOK

FEDERAL EMERGENCY MANAGEMENT AGENCY

ESSEX COUNTY, MA

(ALL JURISDICTIONS)

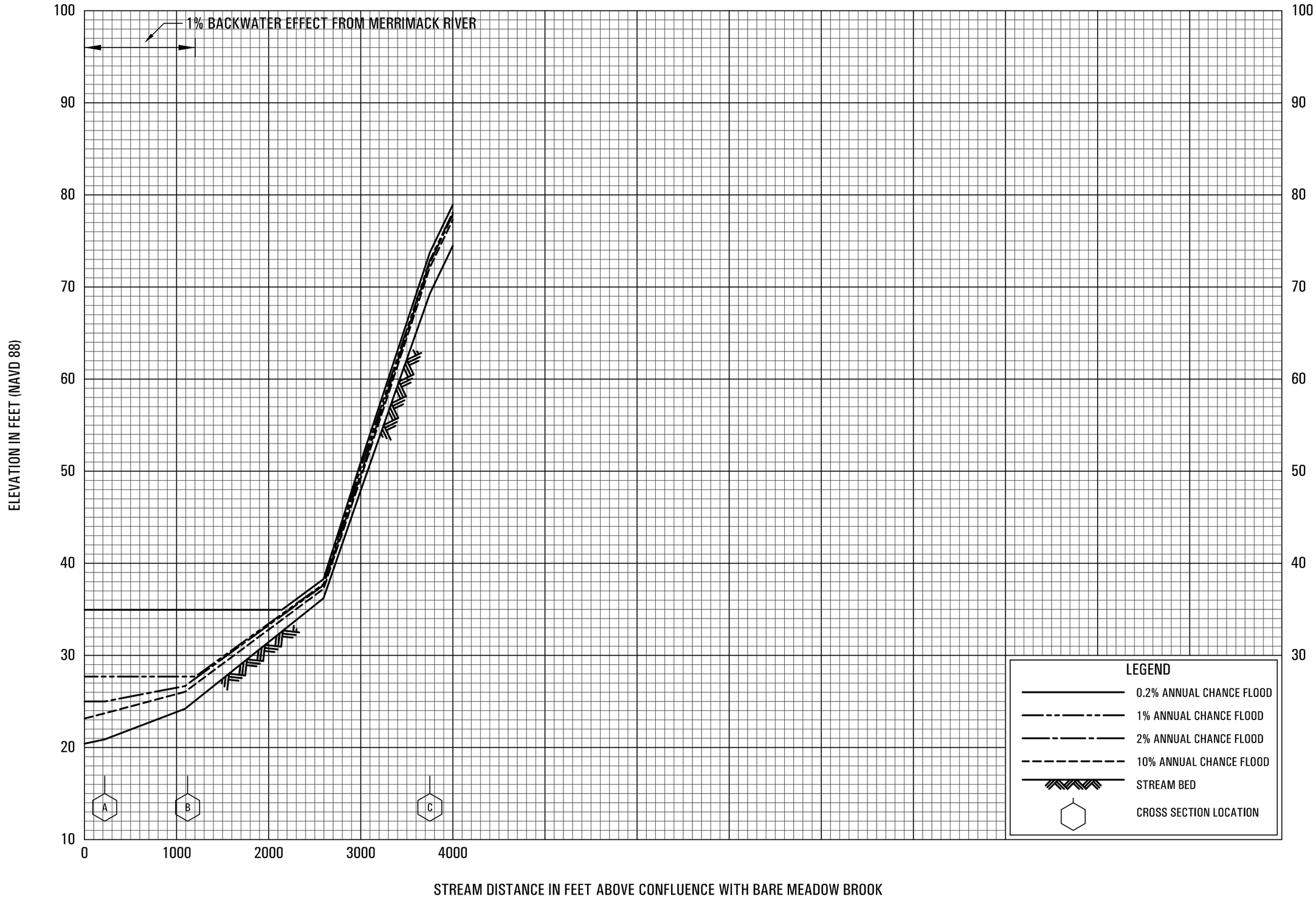


FLOOD PROFILES

HAWKES BROOK

FEDERAL EMERGENCY MANAGEMENT AGENCY

ESSEX COUNTY, MA

(ALL JURISDICTIONS)

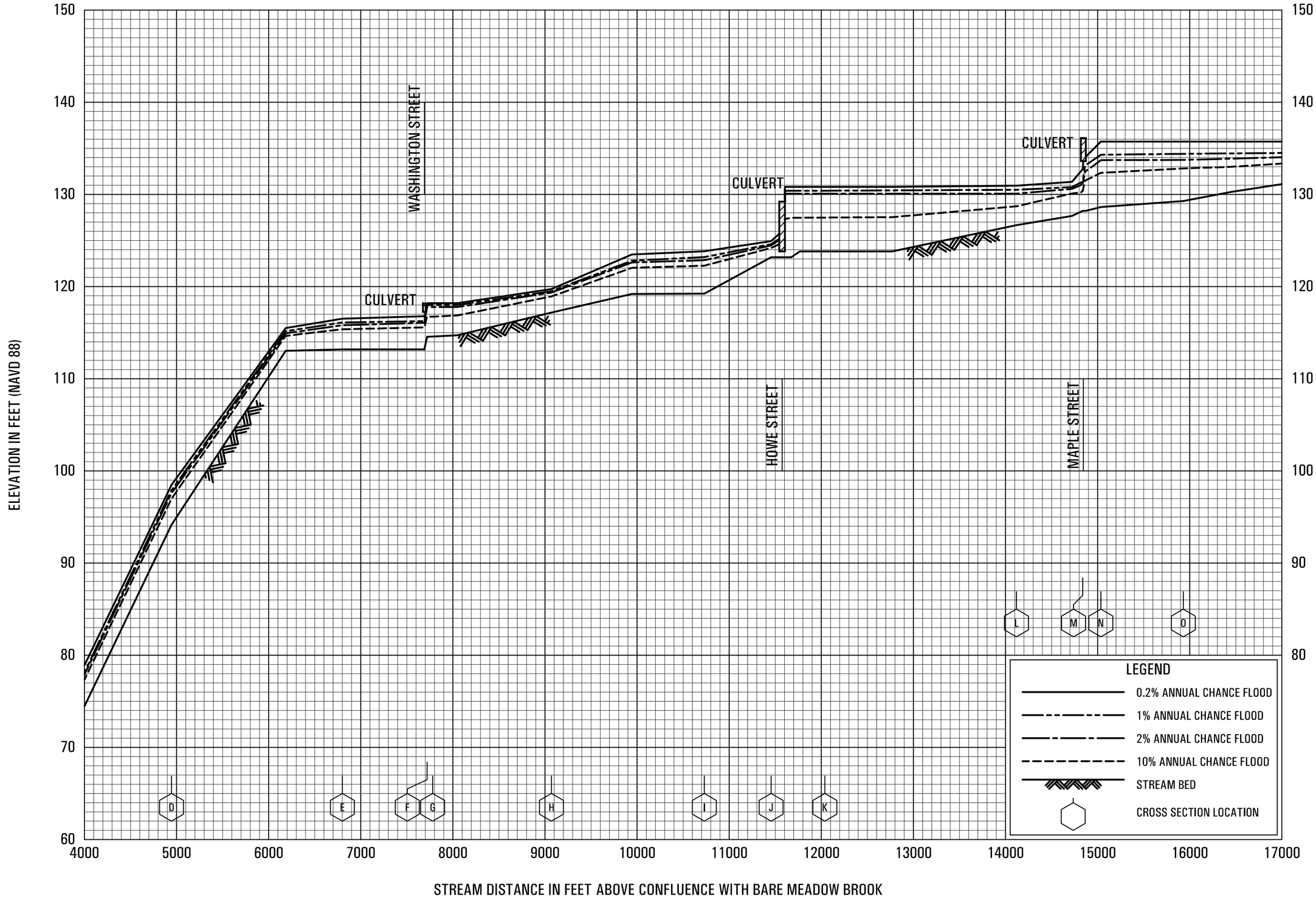


FLOOD PROFILES

HAWKES BROOK

FEDERAL EMERGENCY MANAGEMENT AGENCY

ESSEX COUNTY, MA

(ALL JURISDICTIONS)




FLOOD PROFILES

HAWKES BROOK

FEDERAL EMERGENCY MANAGEMENT AGENCY

ESSEX COUNTY, MA

(ALL JURISDICTIONS)

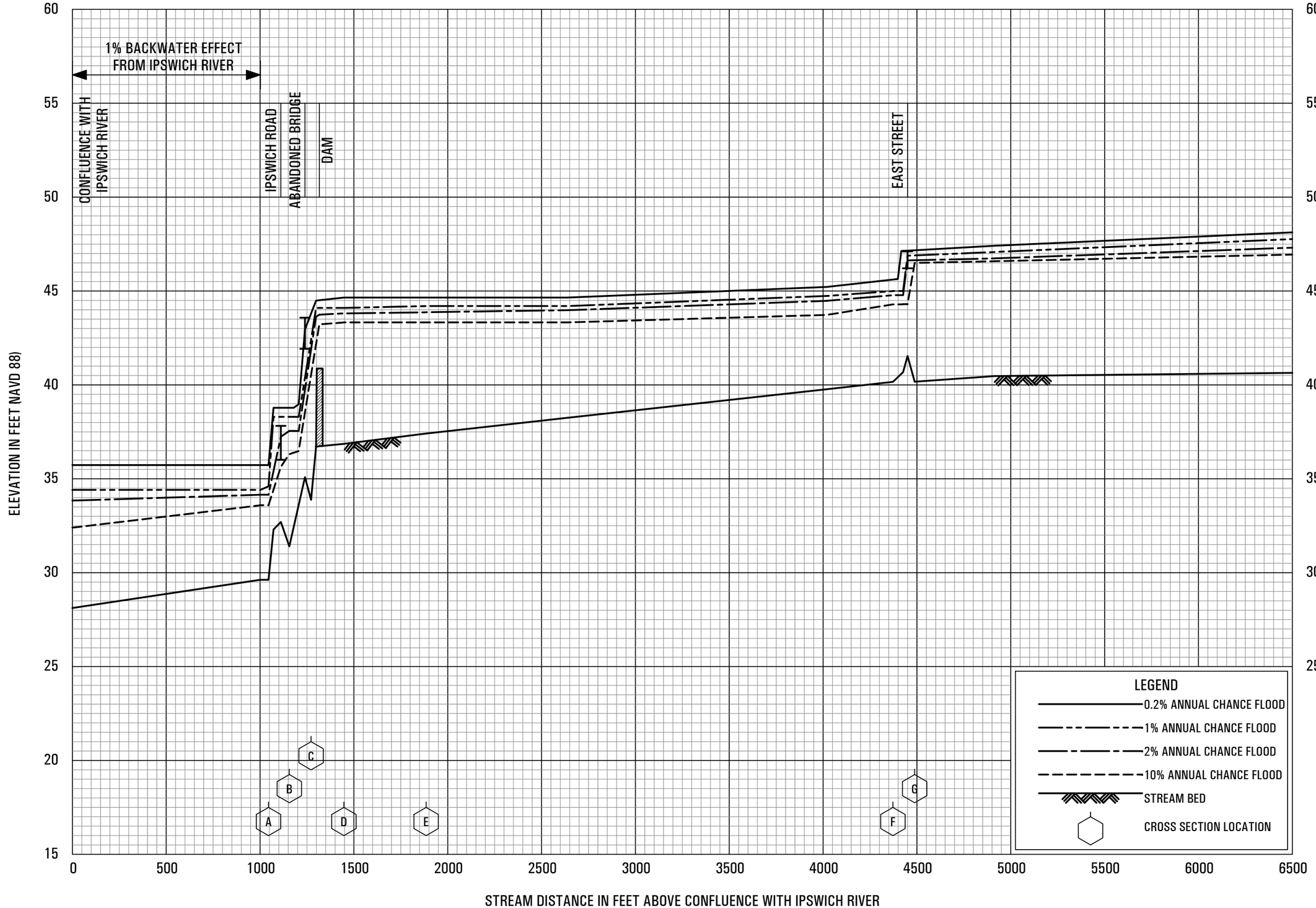


FLOOD PROFILES

HOWLETT BROOK

FEDERAL EMERGENCY MANAGEMENT AGENCY

ESSEX COUNTY, MA

(ALL JURISDICTIONS)

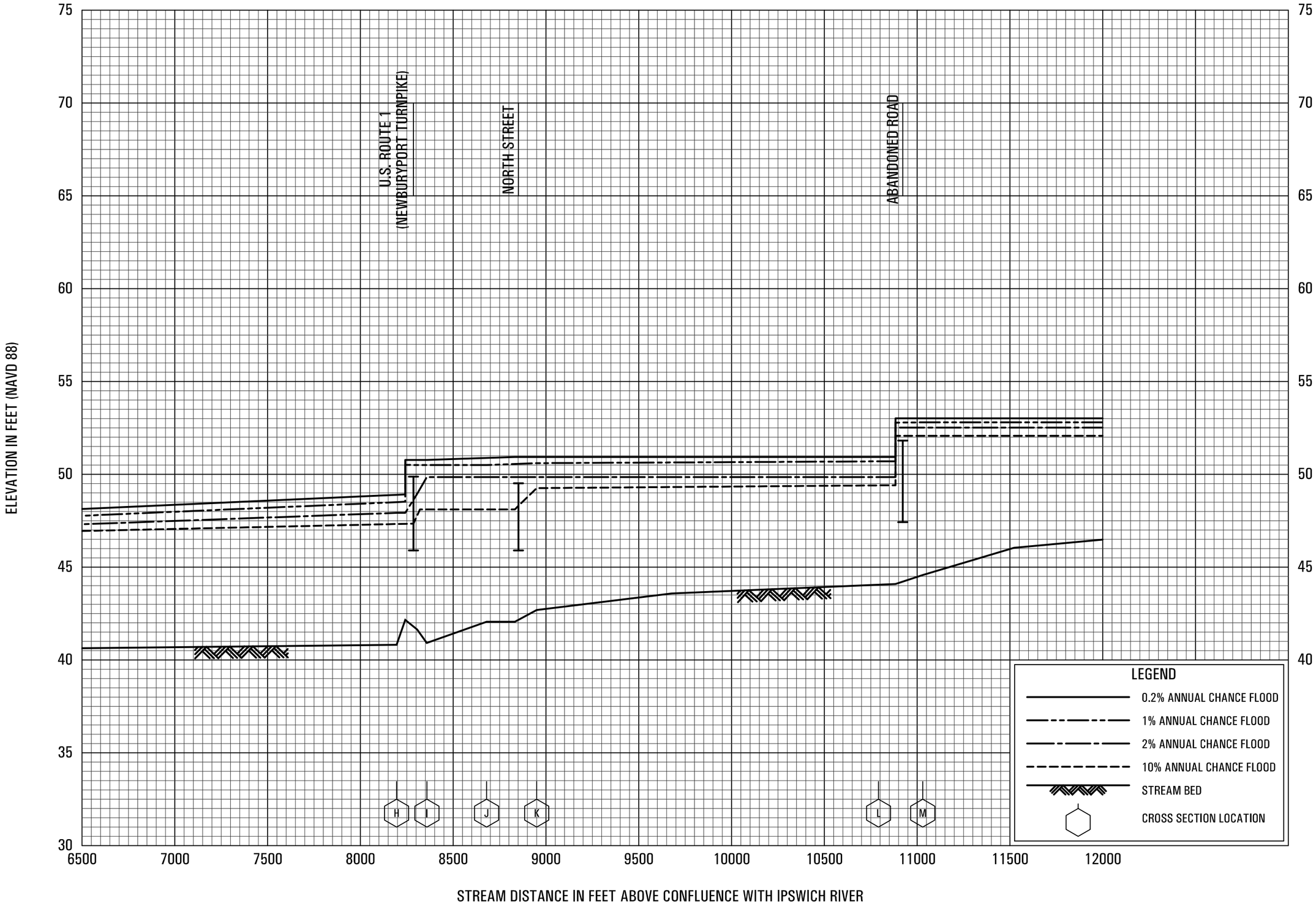


FLOOD PROFILES

HOWLETT BROOK

FEDERAL EMERGENCY MANAGEMENT AGENCY

ESSEX COUNTY, MA

(ALL JURISDICTIONS)

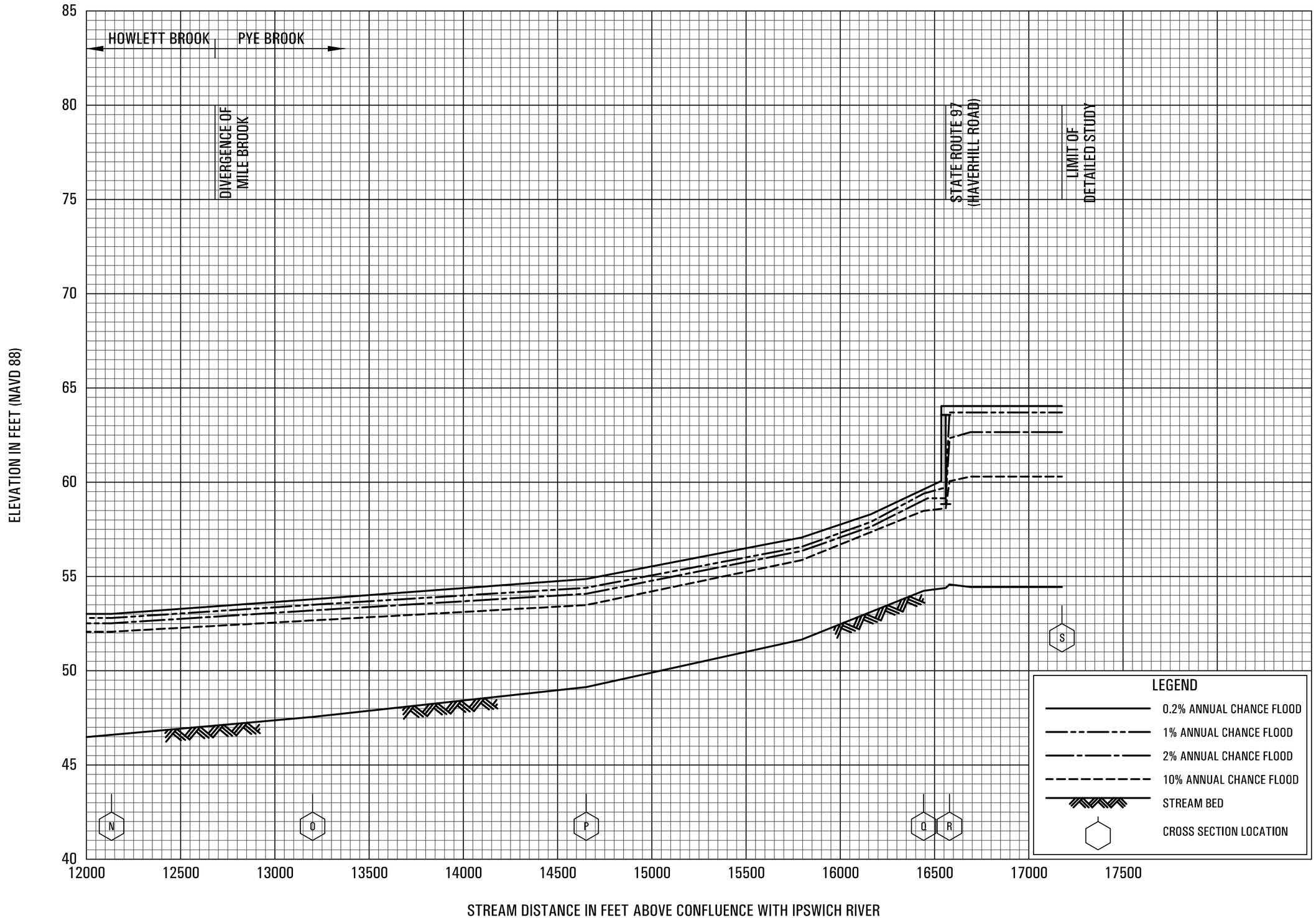


FLOOD PROFILES

HOWLETT BROOK AND PYE BROOK

FEDERAL EMERGENCY MANAGEMENT AGENCY

ESSEX COUNTY, MA

(ALL JURISDICTIONS)

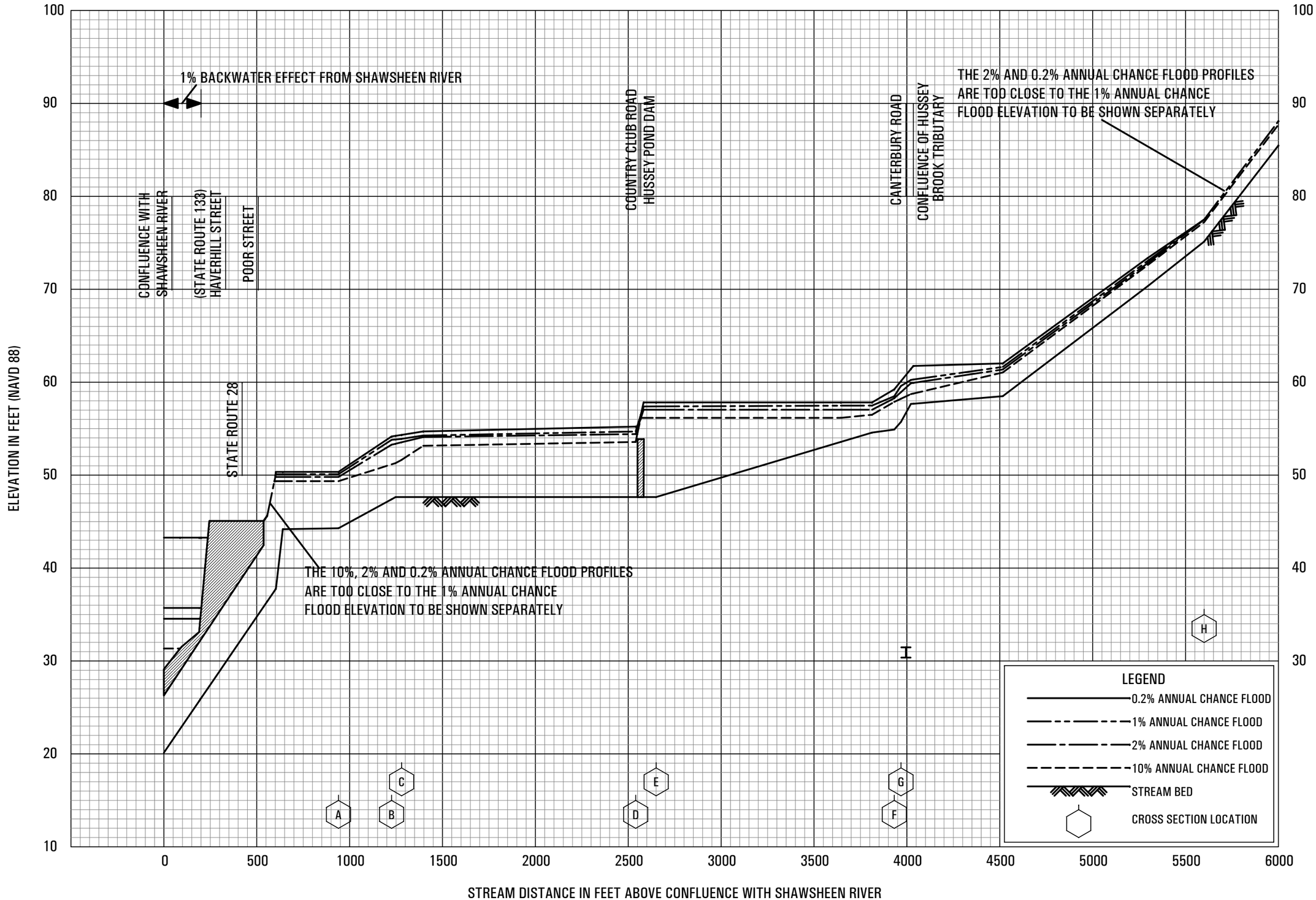


FLOOD PROFILES

HUSSEY BROOK

FEDERAL EMERGENCY MANAGEMENT AGENCY

ESSEX COUNTY, MA

(ALL JURISDICTIONS)

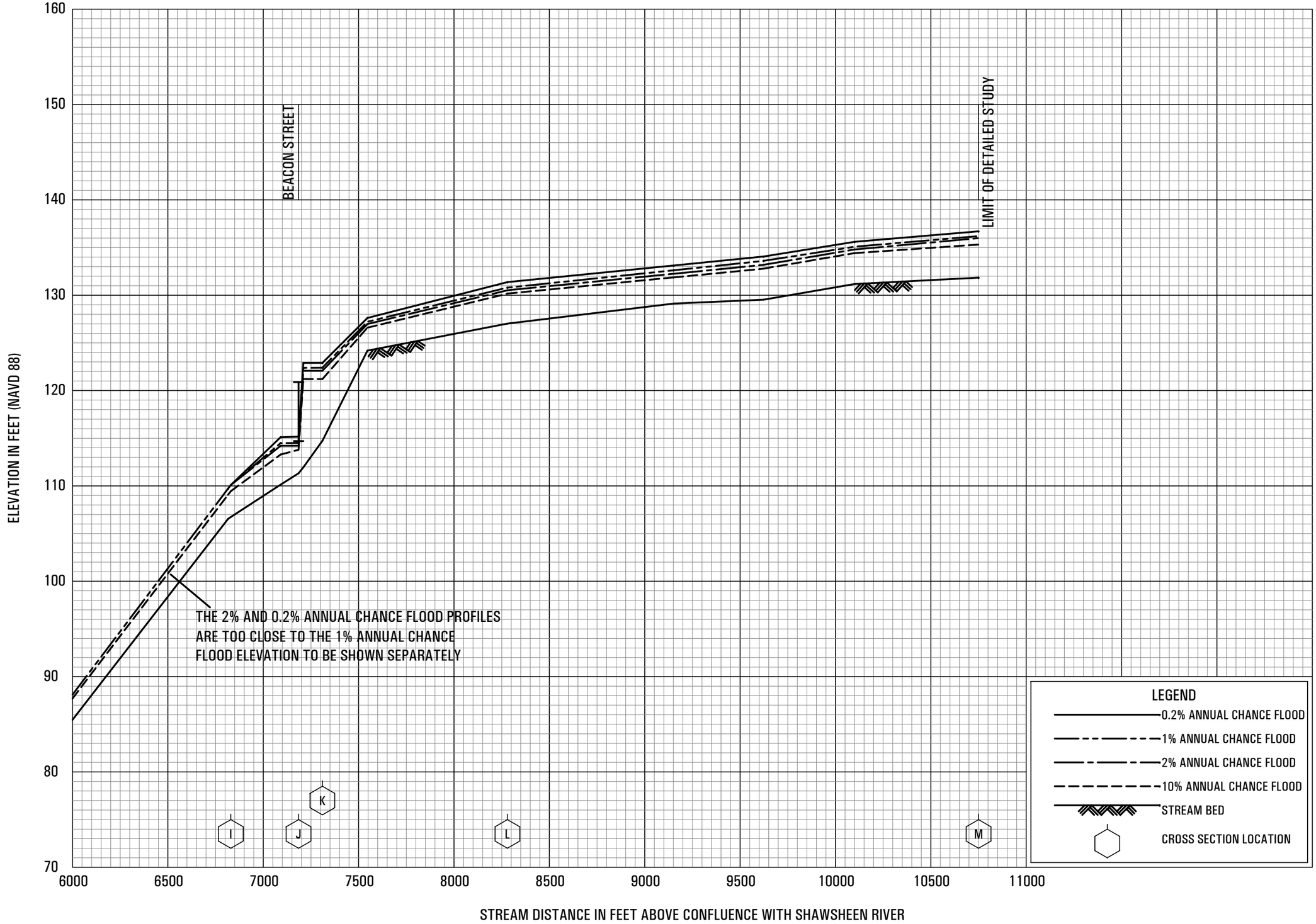


FLOOD PROFILES

HUSSEY BROOK

FEDERAL EMERGENCY MANAGEMENT AGENCY

ESSEX COUNTY, MA

(ALL JURISDICTIONS)

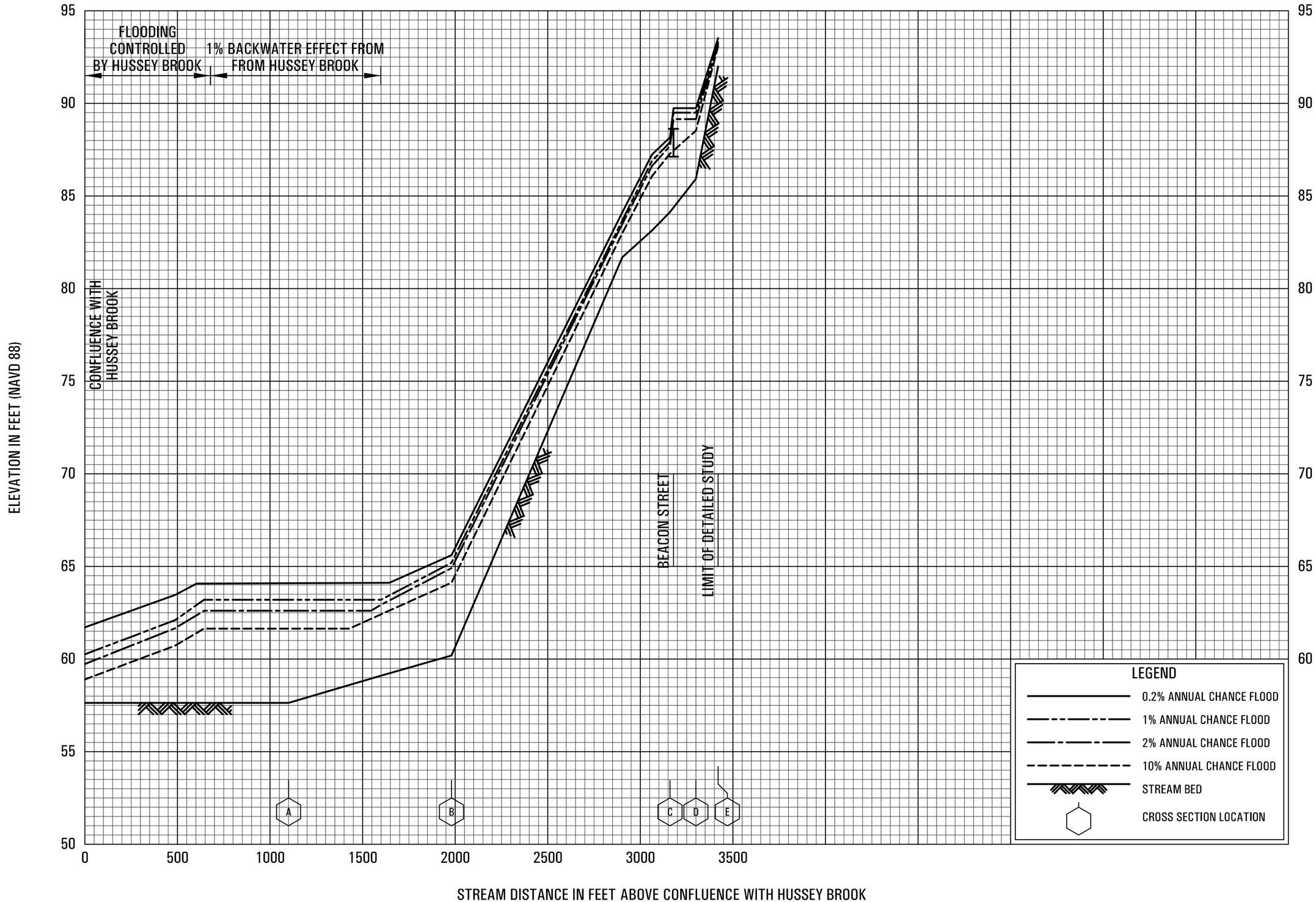


FLOOD PROFILES

HUSSEY BROOK TRIBUTARY

FEDERAL EMERGENCY MANAGEMENT AGENCY

ESSEX COUNTY, MA

(ALL JURISDICTIONS)

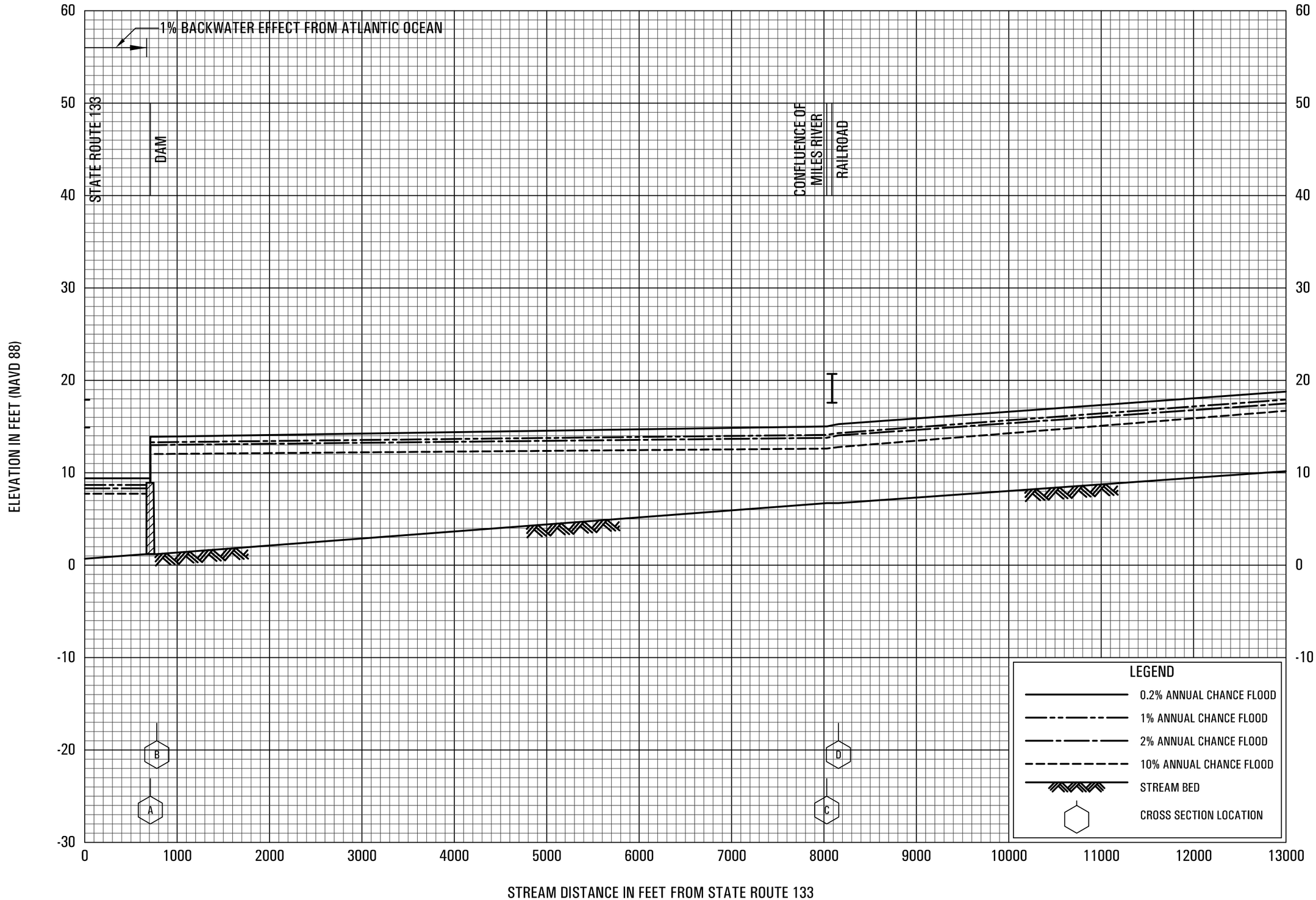


FLOOD PROFILES

IPSWICH RIVER

FEDERAL EMERGENCY MANAGEMENT AGENCY

ESSEX COUNTY, MA

(ALL JURISDICTIONS)

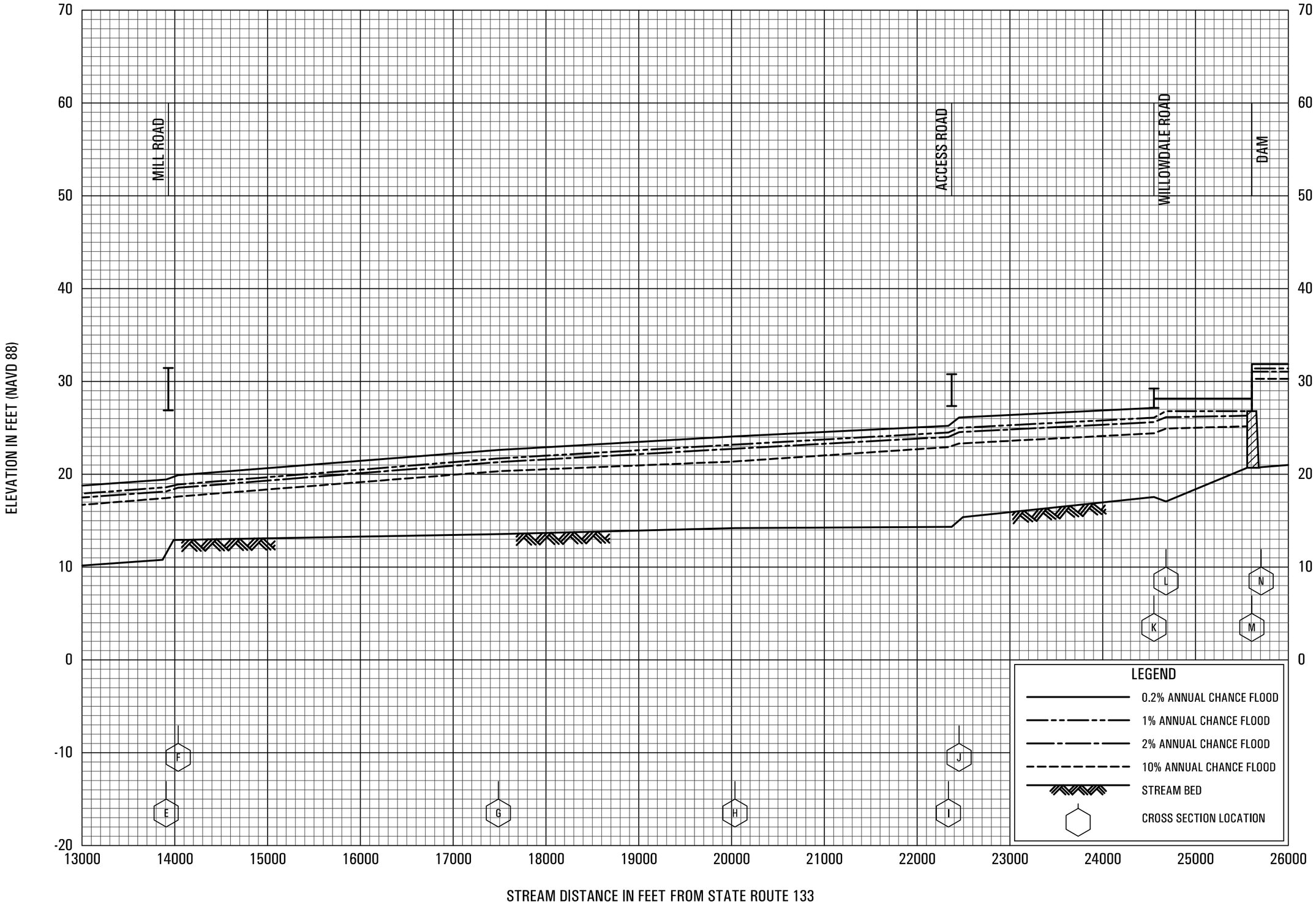


FLOOD PROFILES

IPSWICH RIVER

FEDERAL EMERGENCY MANAGEMENT AGENCY

ESSEX COUNTY, MA

(ALL JURISDICTIONS)

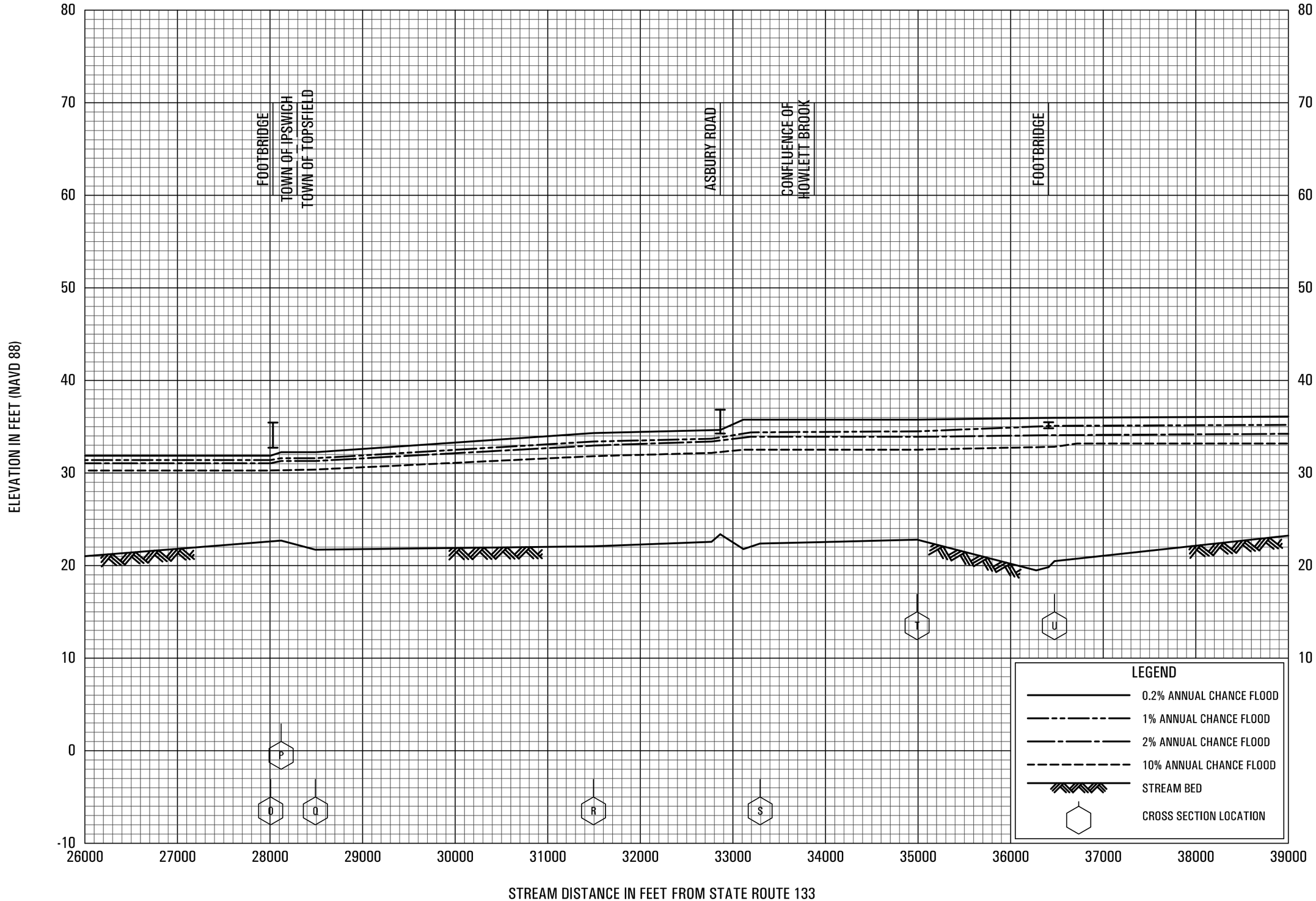


FLOOD PROFILES

IPSWICH RIVER

FEDERAL EMERGENCY MANAGEMENT AGENCY

ESSEX COUNTY, MA

(ALL JURISDICTIONS)

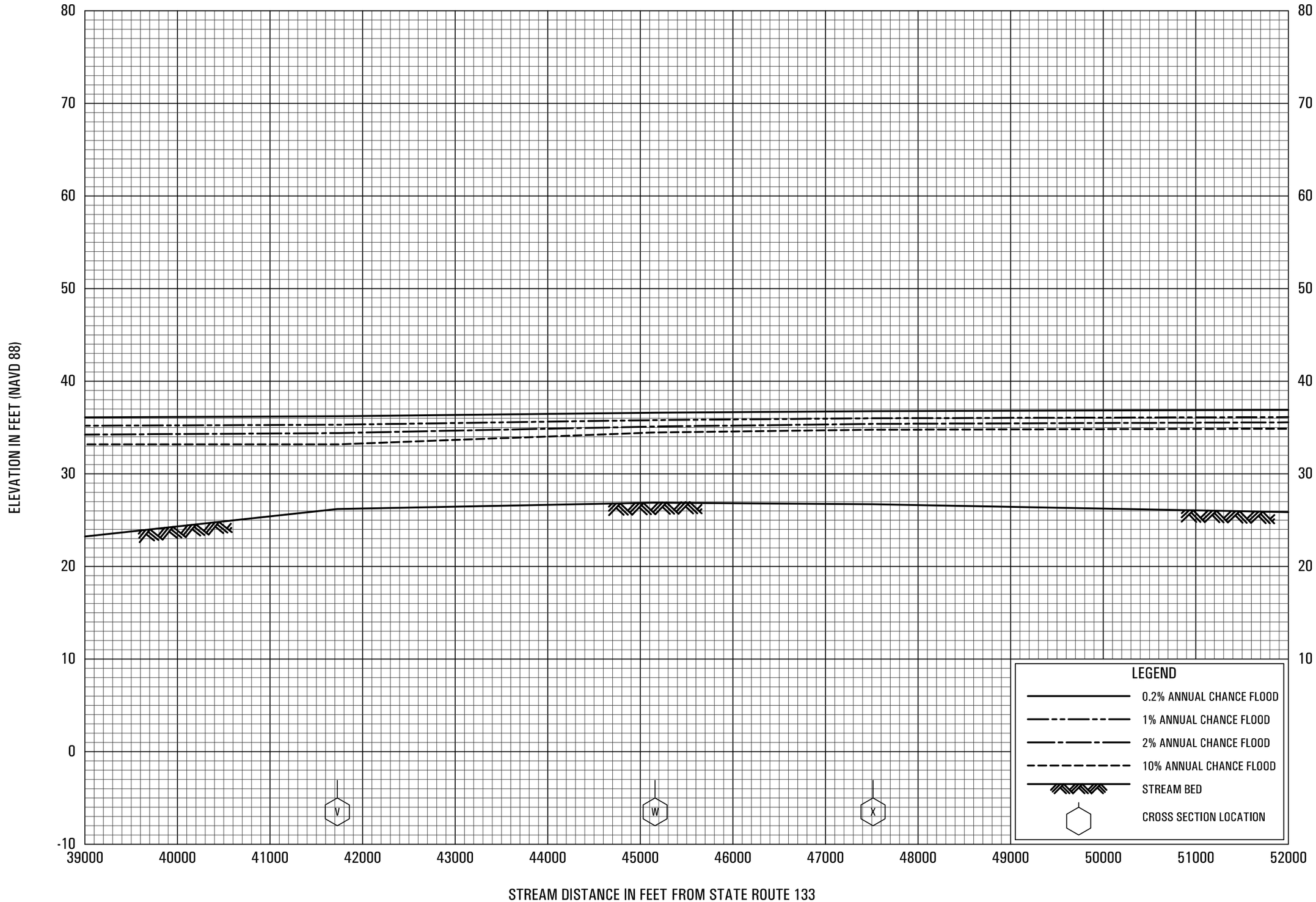


FLOOD PROFILES

IPSWICH RIVER

FEDERAL EMERGENCY MANAGEMENT AGENCY

ESSEX COUNTY, MA

(ALL JURISDICTIONS)

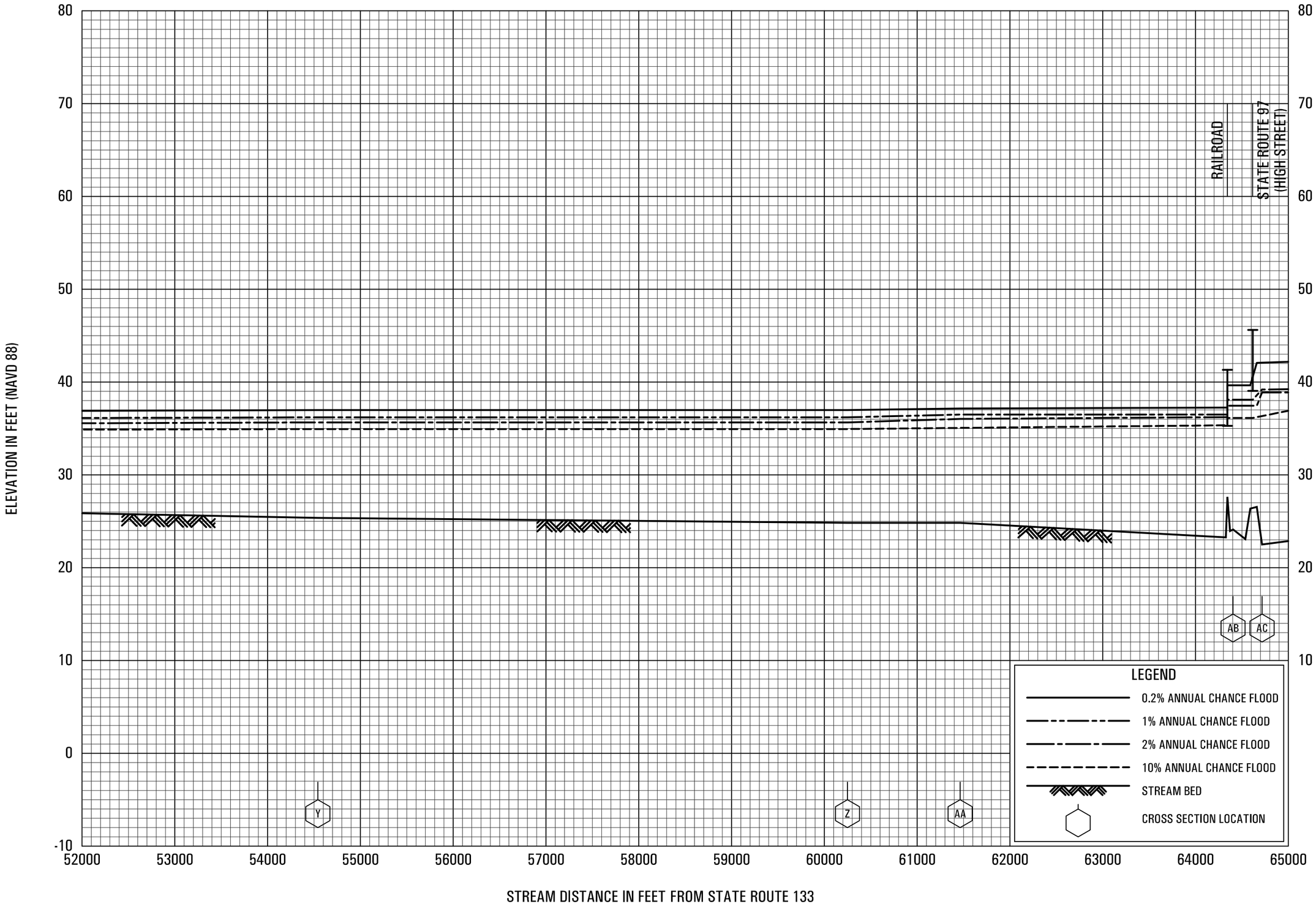


FLOOD PROFILES

IPSWICH RIVER

FEDERAL EMERGENCY MANAGEMENT AGENCY

ESSEX COUNTY, MA

(ALL JURISDICTIONS)

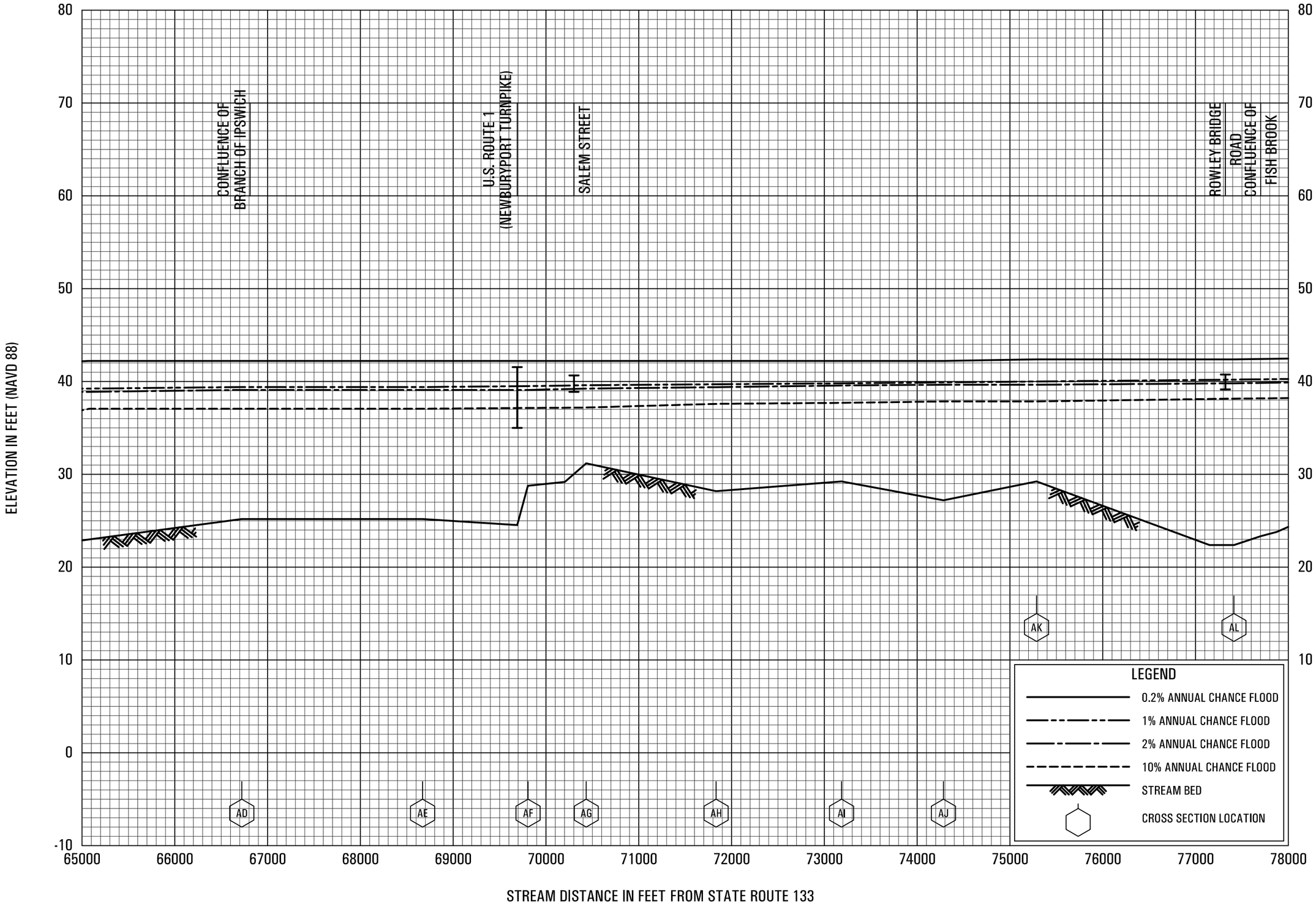


FLOOD PROFILES

IPSWICH RIVER

FEDERAL EMERGENCY MANAGEMENT AGENCY

ESSEX COUNTY, MA

(ALL JURISDICTIONS)

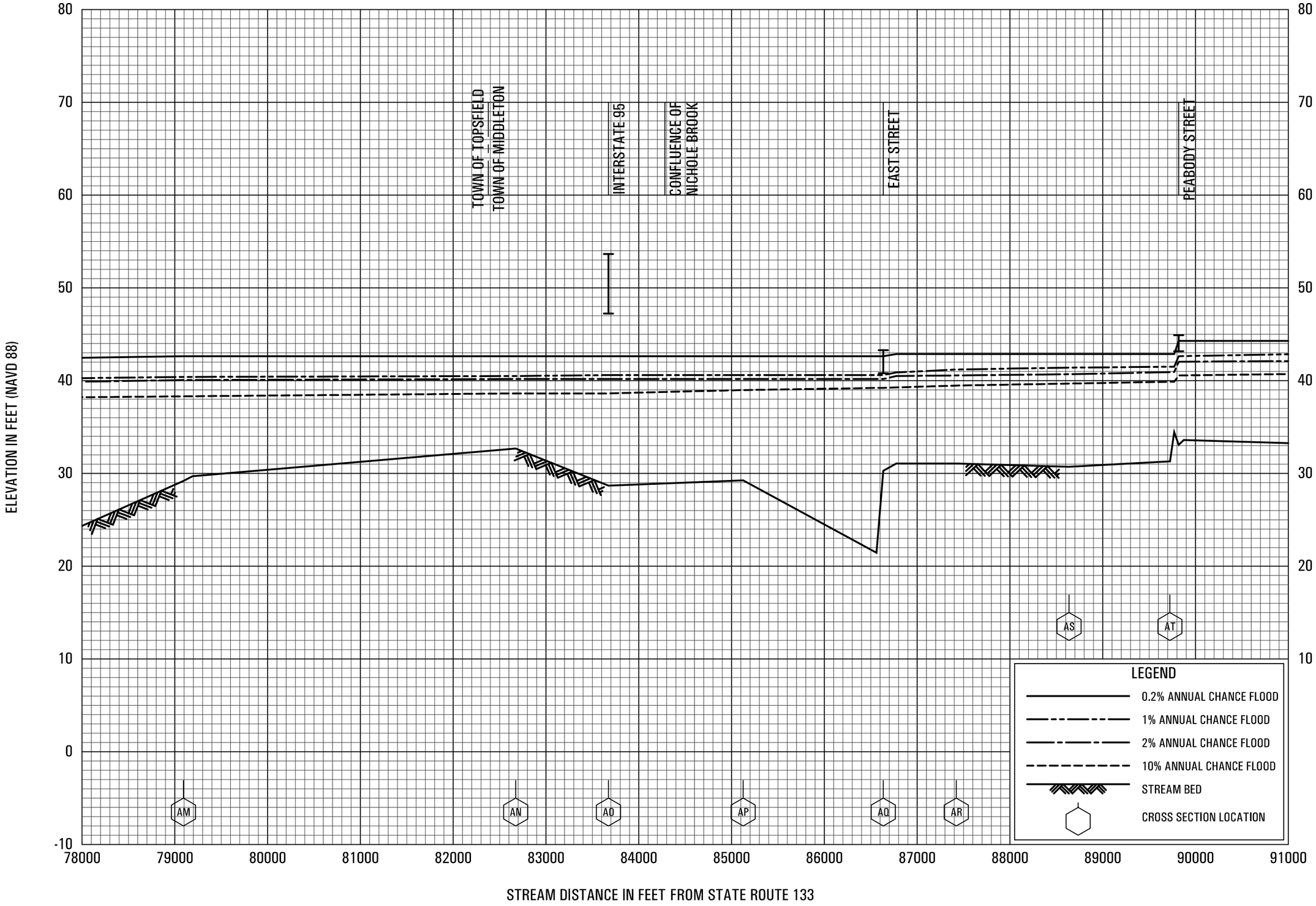


FLOOD PROFILES

IPSWICH RIVER

FEDERAL EMERGENCY MANAGEMENT AGENCY

ESSEX COUNTY, MA

(ALL JURISDICTIONS)

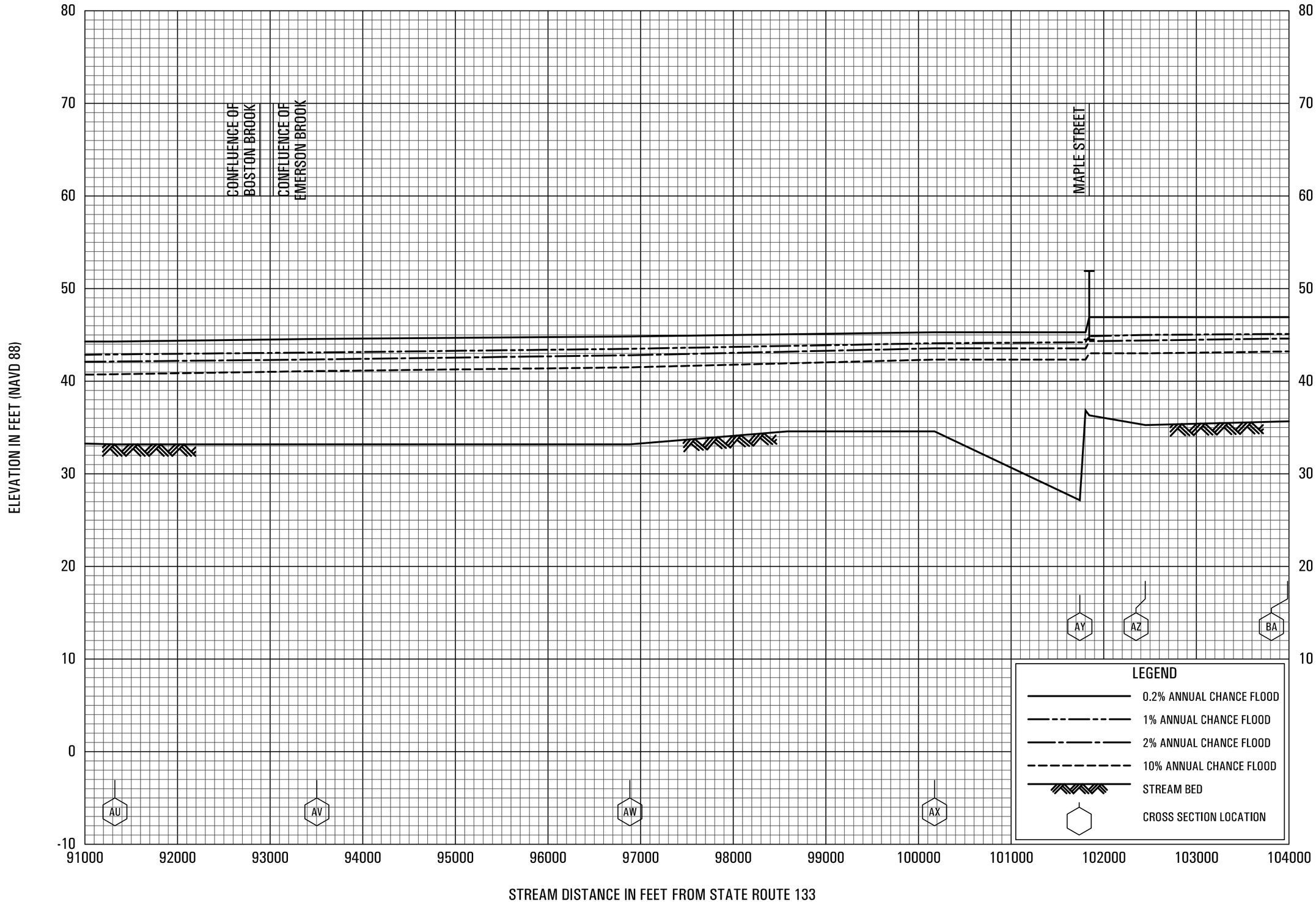


FLOOD PROFILES

IPSWICH RIVER

FEDERAL EMERGENCY MANAGEMENT AGENCY

ESSEX COUNTY, MA

(ALL JURISDICTIONS)

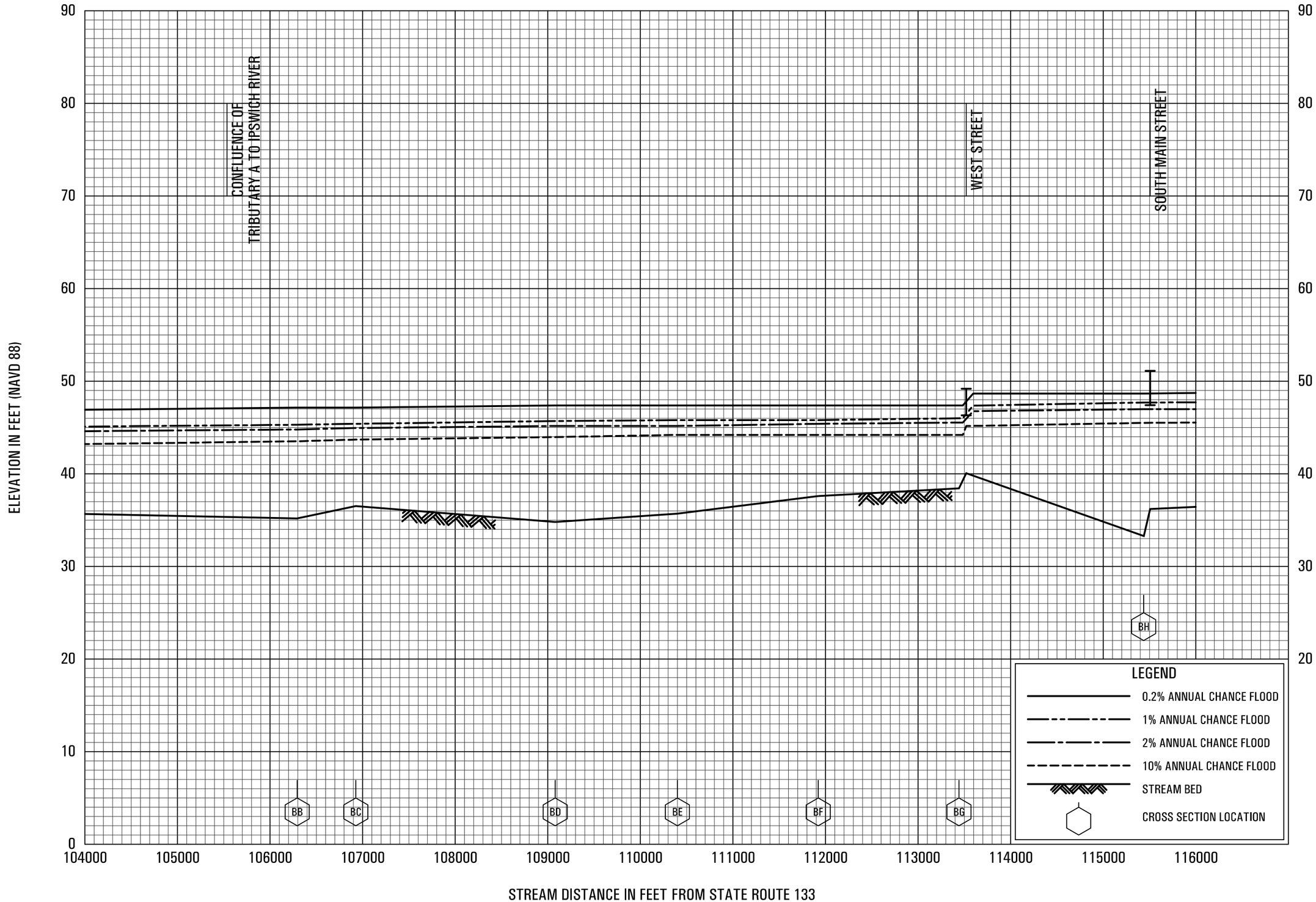


FLOOD PROFILES

IPSWICH RIVER

FEDERAL EMERGENCY MANAGEMENT AGENCY

ESSEX COUNTY, MA

(ALL JURISDICTIONS)

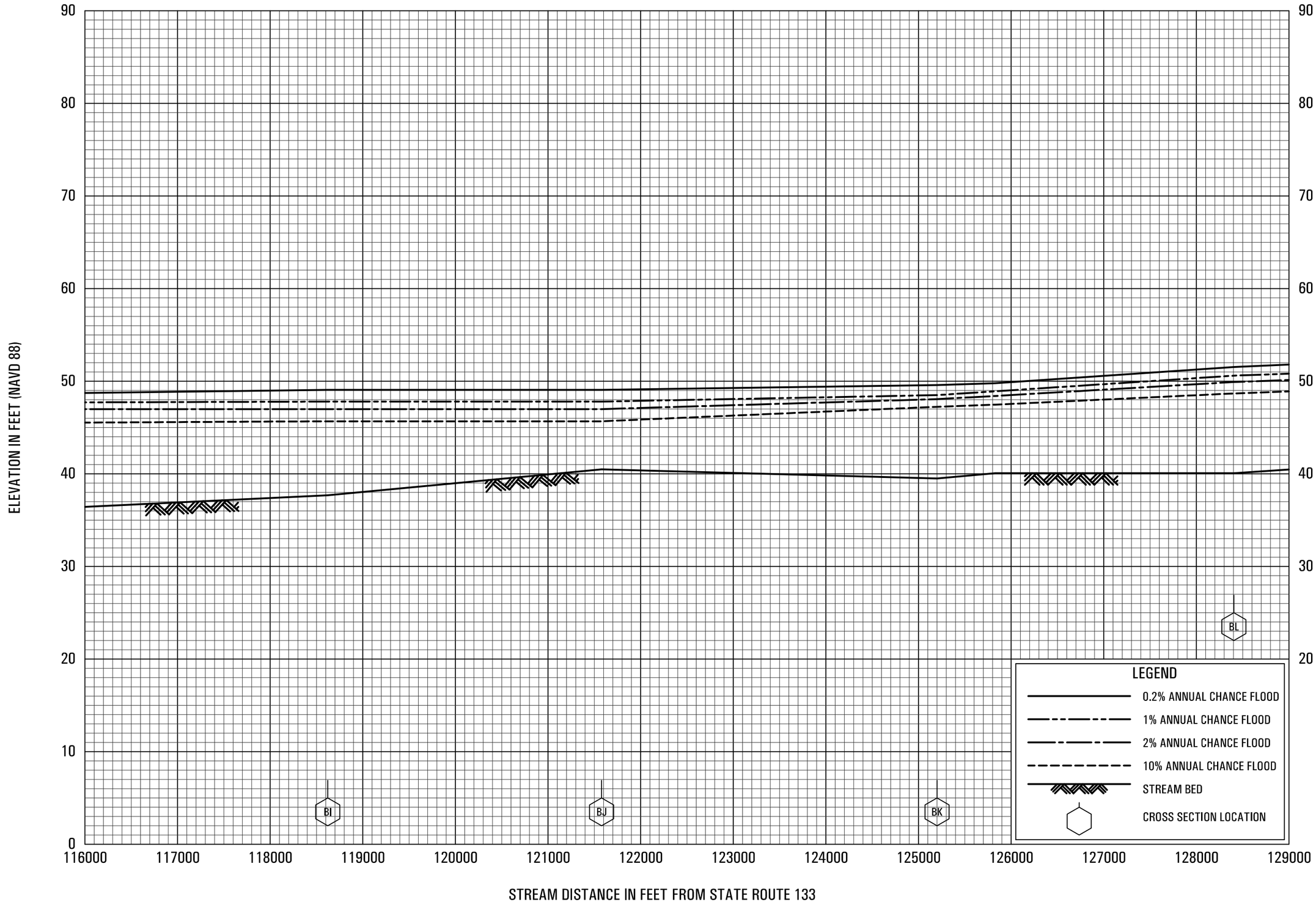


FLOOD PROFILES

IPSWICH RIVER

FEDERAL EMERGENCY MANAGEMENT AGENCY

ESSEX COUNTY, MA

(ALL JURISDICTIONS)

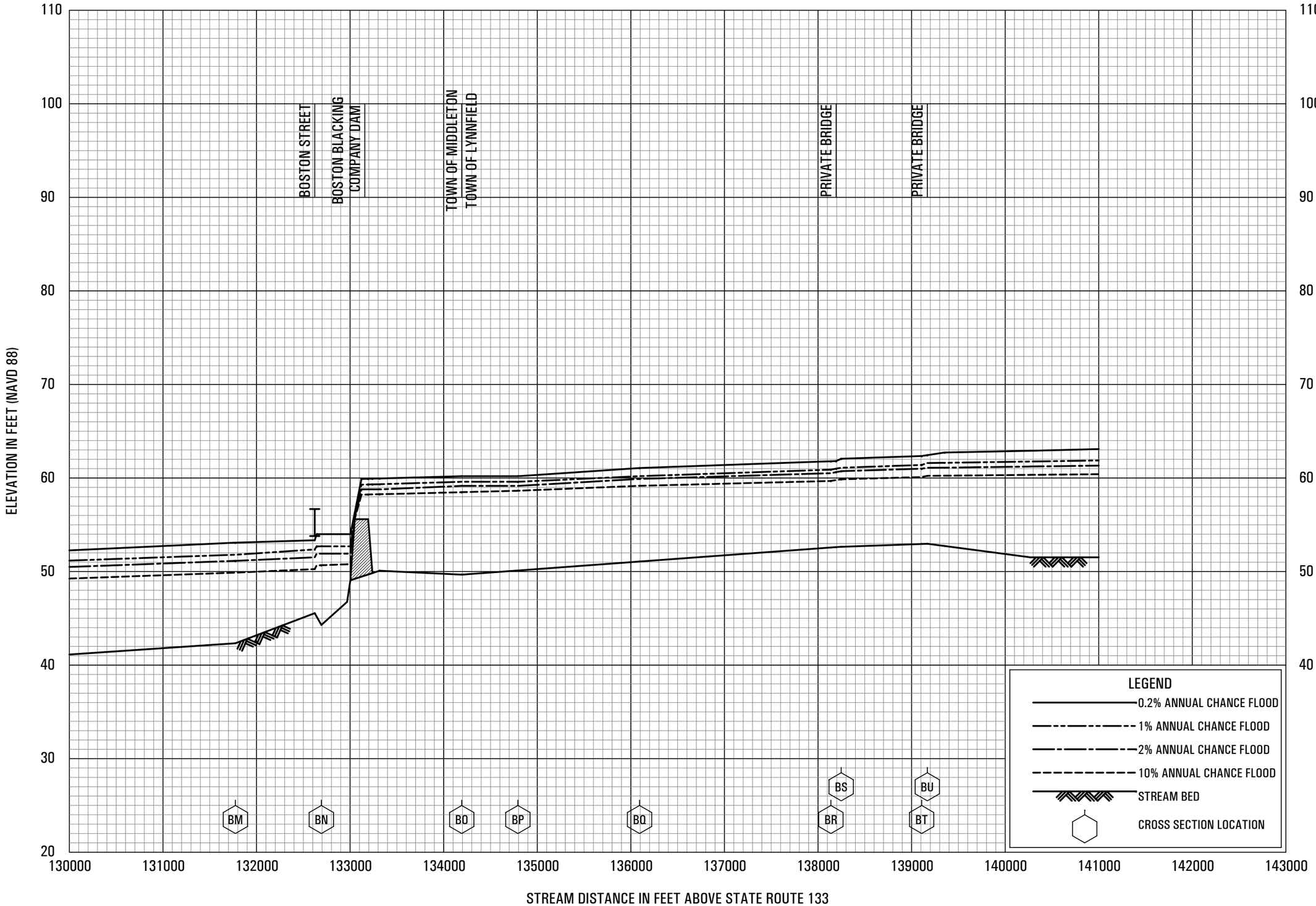


FLOOD PROFILES

IPSWICH RIVER

FEDERAL EMERGENCY MANAGEMENT AGENCY

ESSEX COUNTY, MA

(ALL JURISDICTIONS)

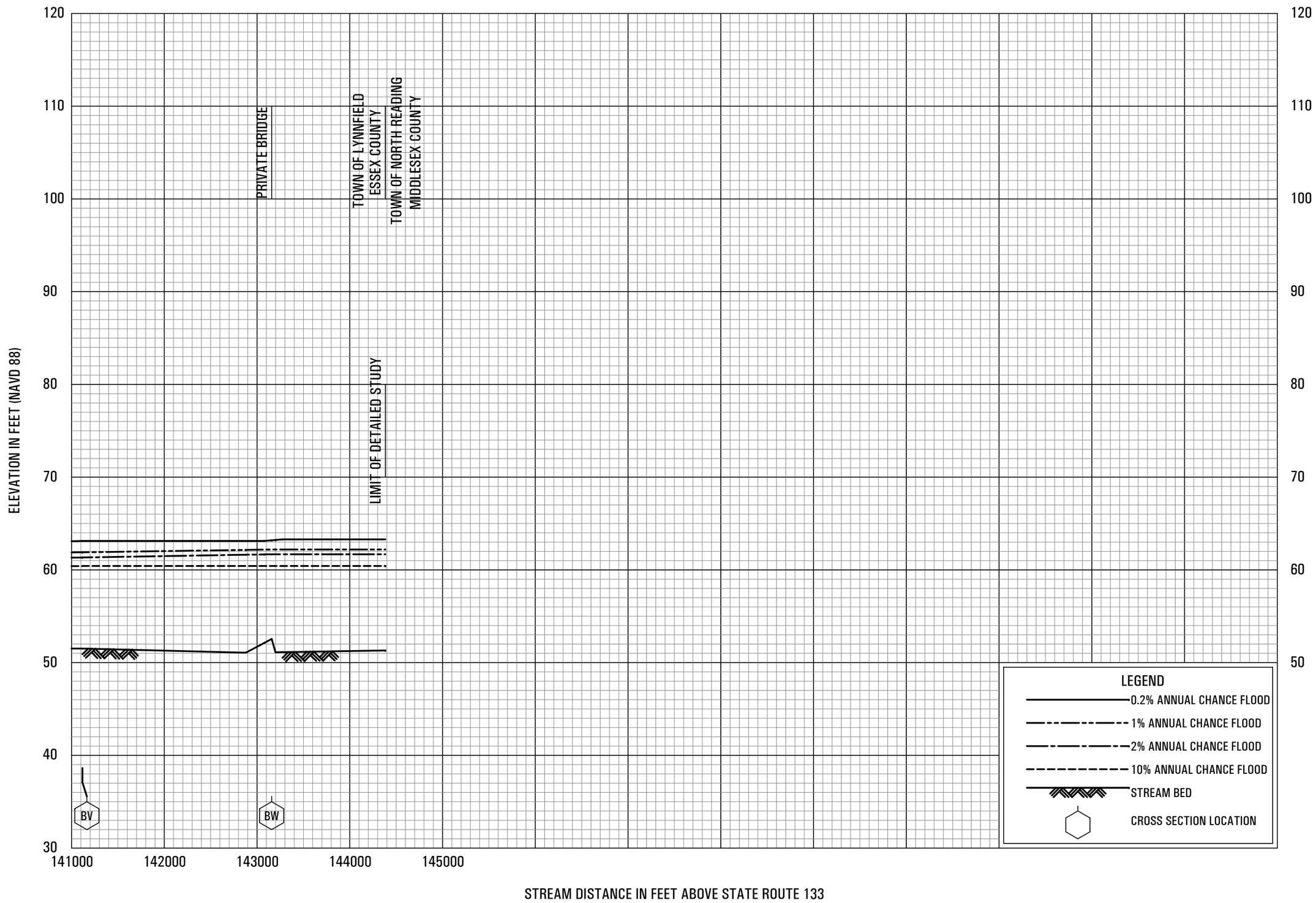


FLOOD PROFILES

IPSWICH RIVER

FEDERAL EMERGENCY MANAGEMENT AGENCY

ESSEX COUNTY, MA

(ALL JURISDICTIONS)

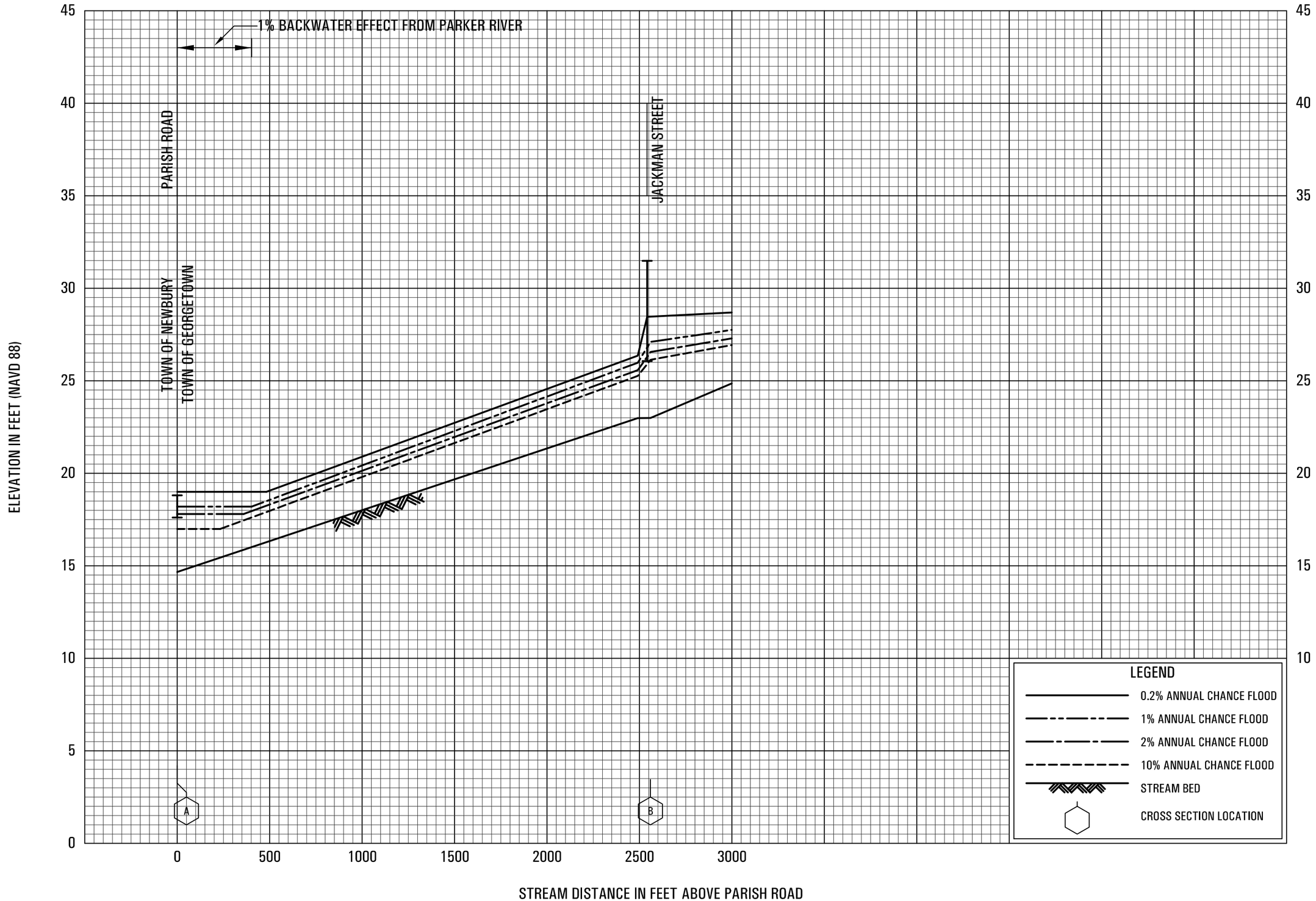


FLOOD PROFILES

JACKMAN BROOK

FEDERAL EMERGENCY MANAGEMENT AGENCY

ESSEX COUNTY, MA

(ALL JURISDICTIONS)

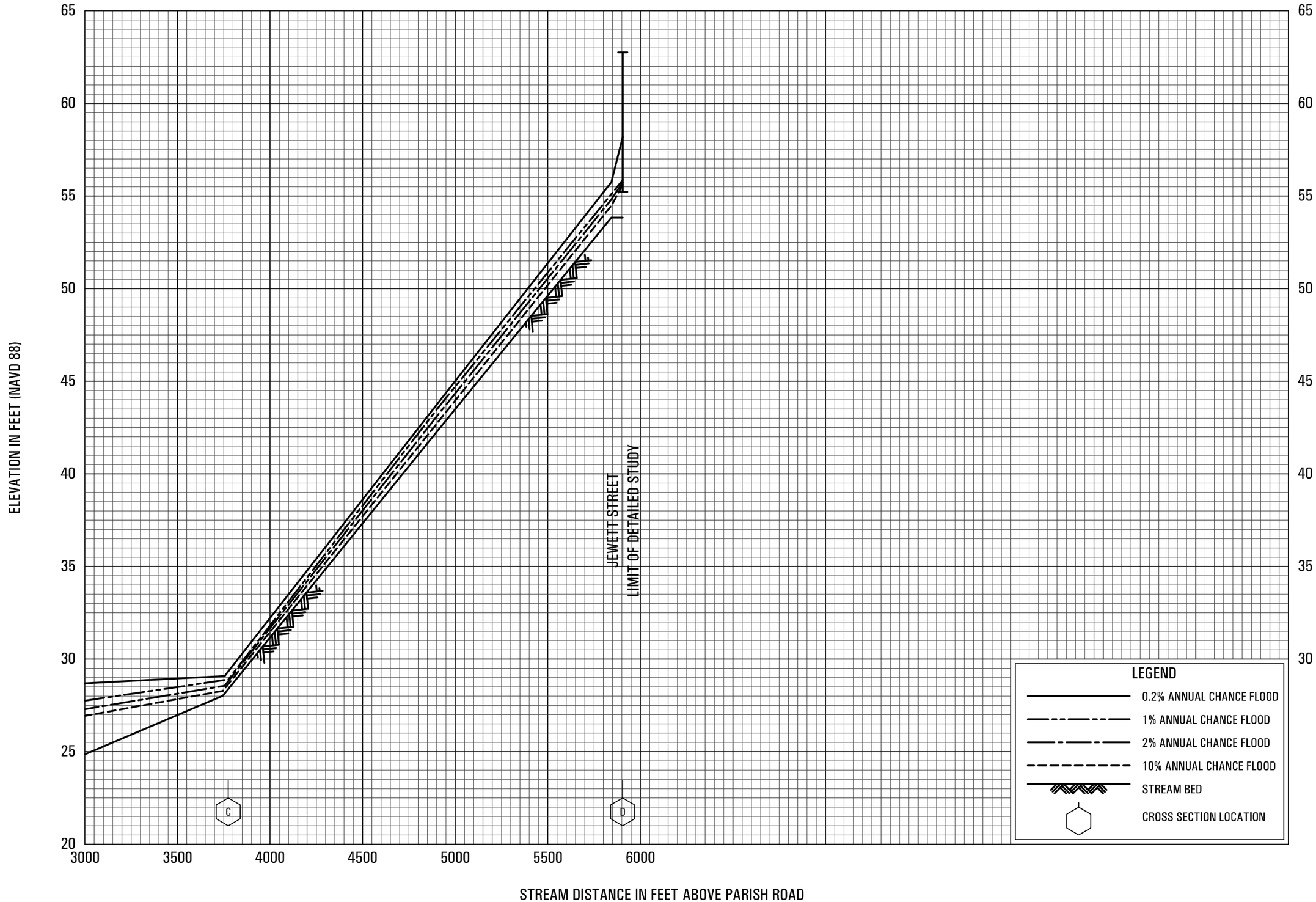


FLOOD PROFILES

JACKMAN BROOK

FEDERAL EMERGENCY MANAGEMENT AGENCY

ESSEX COUNTY, MA

(ALL JURISDICTIONS)

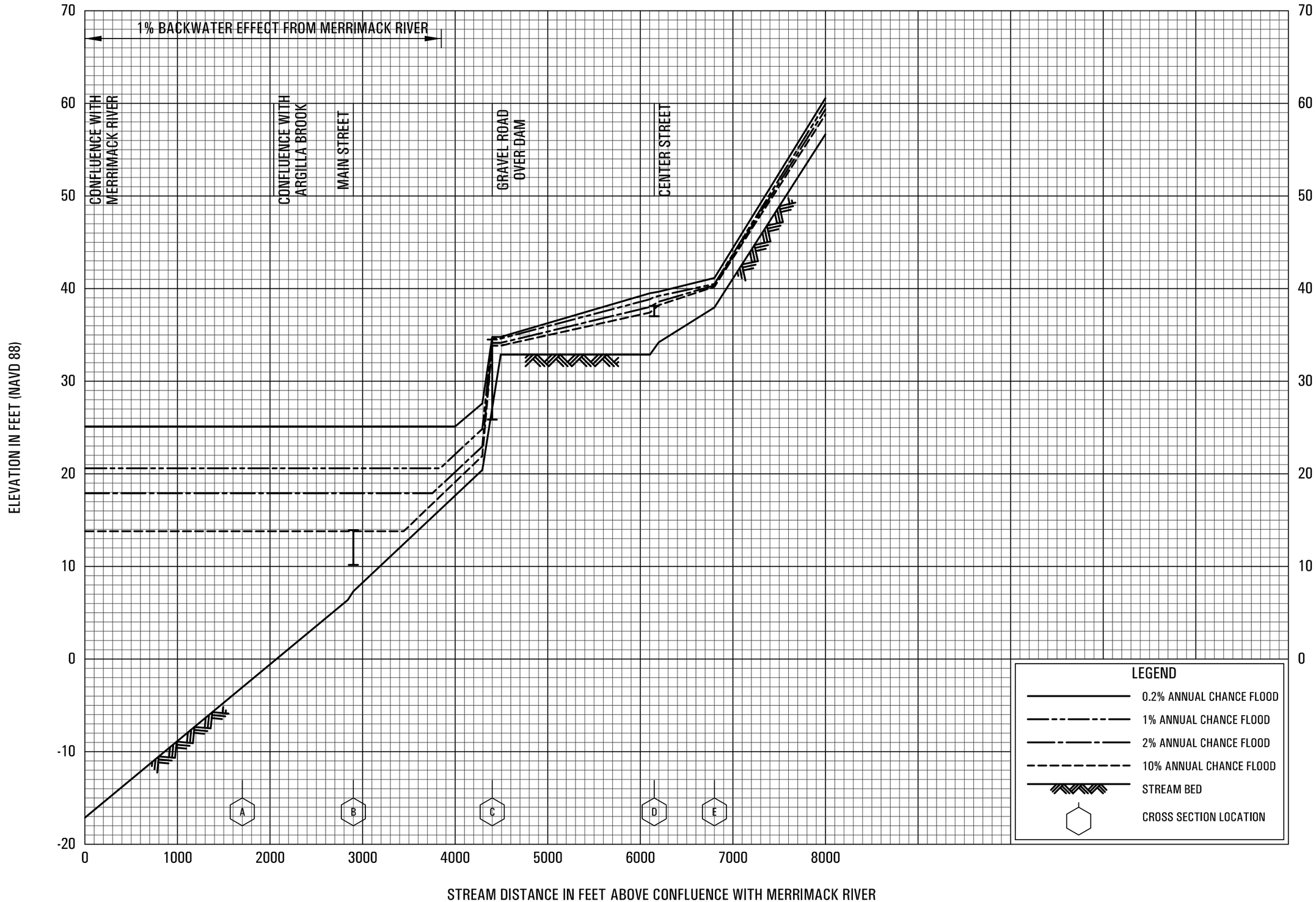


FLOOD PROFILES

JOHNSON CREEK

FEDERAL EMERGENCY MANAGEMENT AGENCY

ESSEX COUNTY, MA

(ALL JURISDICTIONS)

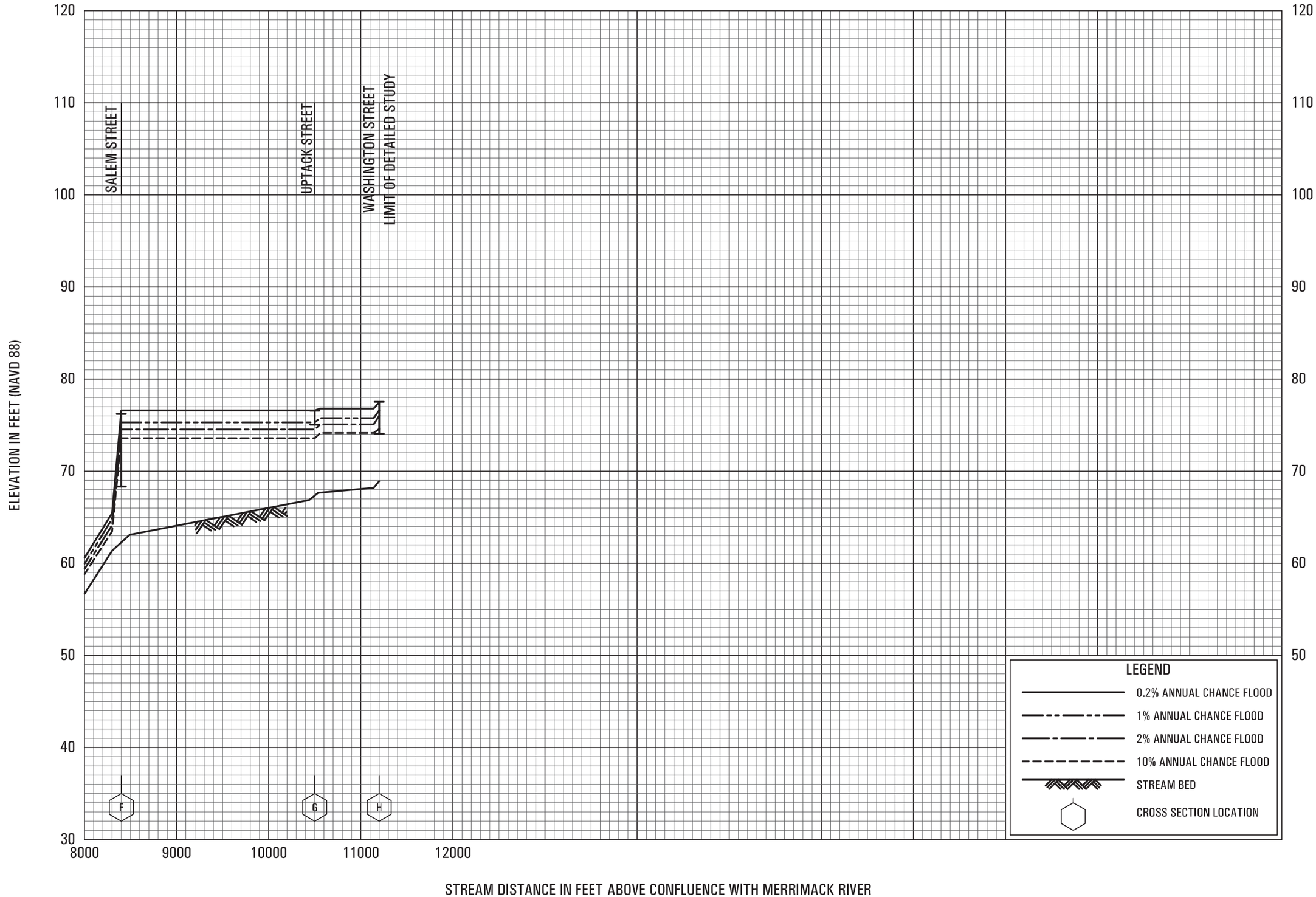


FLOOD PROFILES

JOHNSON CREEK

FEDERAL EMERGENCY MANAGEMENT AGENCY

ESSEX COUNTY, MA

(ALL JURISDICTIONS)

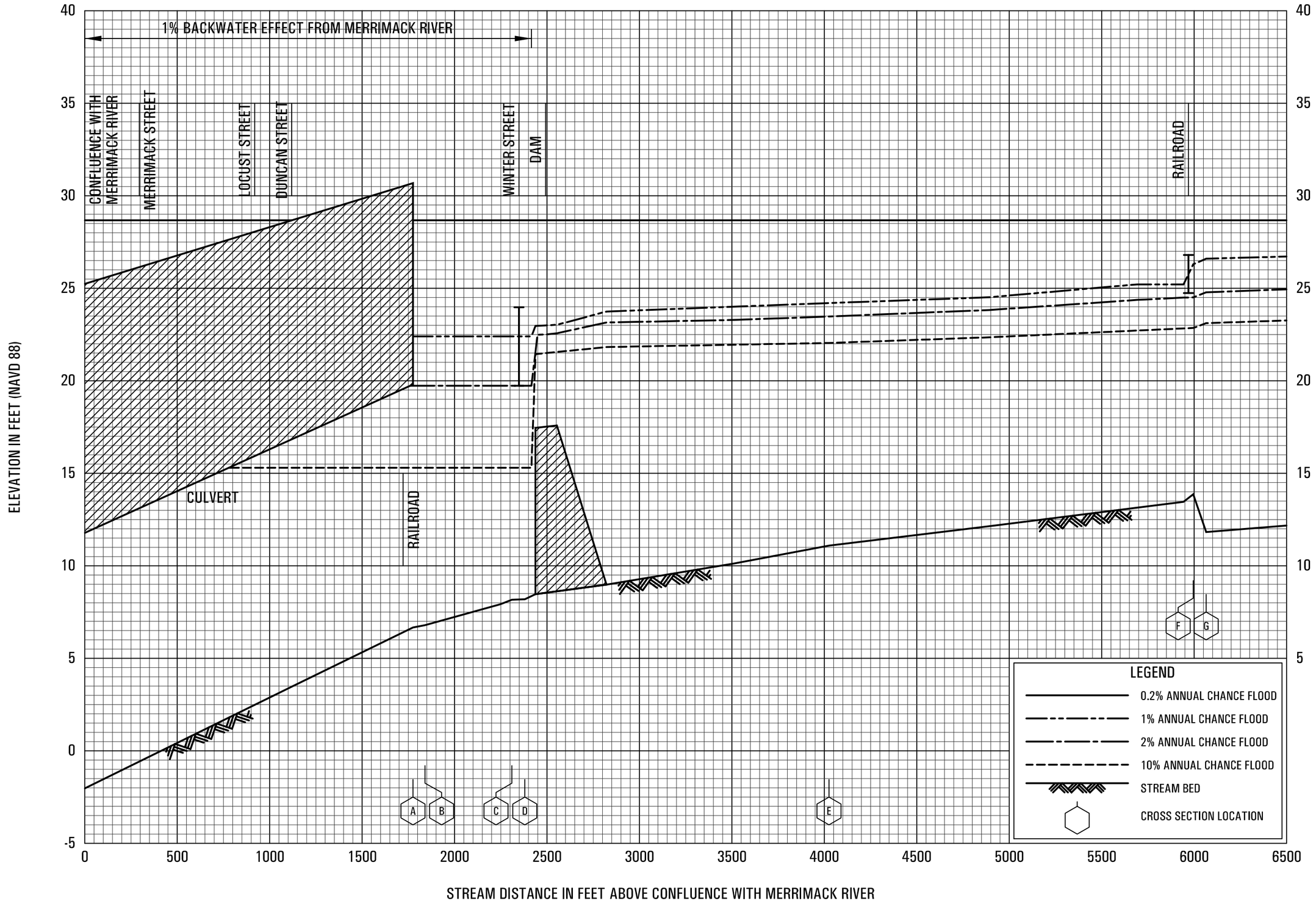


FLOOD PROFILES

LITTLE RIVER

FEDERAL EMERGENCY MANAGEMENT AGENCY

ESSEX COUNTY, MA

(ALL JURISDICTIONS)

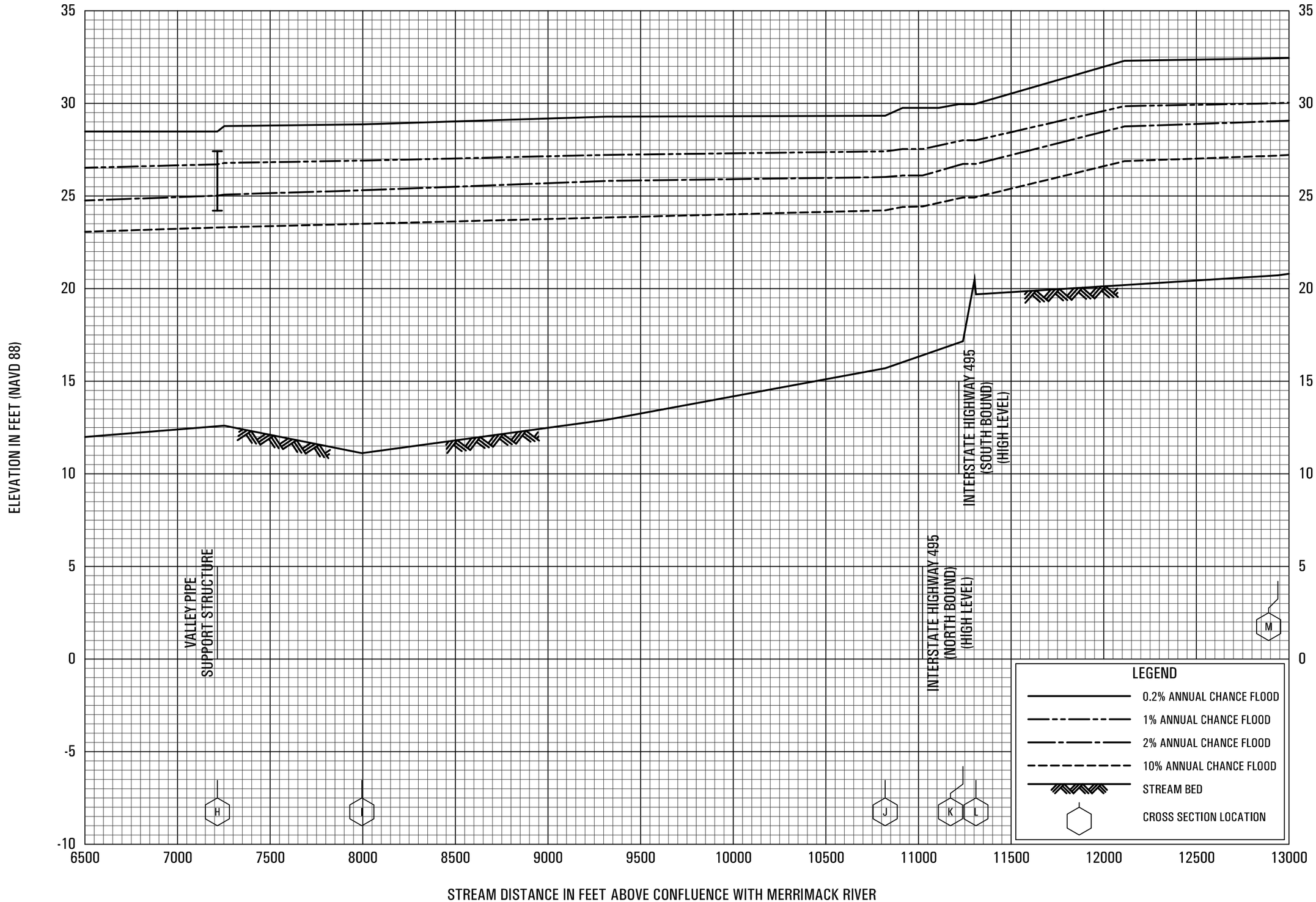


FLOOD PROFILES

LITTLE RIVER

FEDERAL EMERGENCY MANAGEMENT AGENCY

ESSEX COUNTY, MA

(ALL JURISDICTIONS)

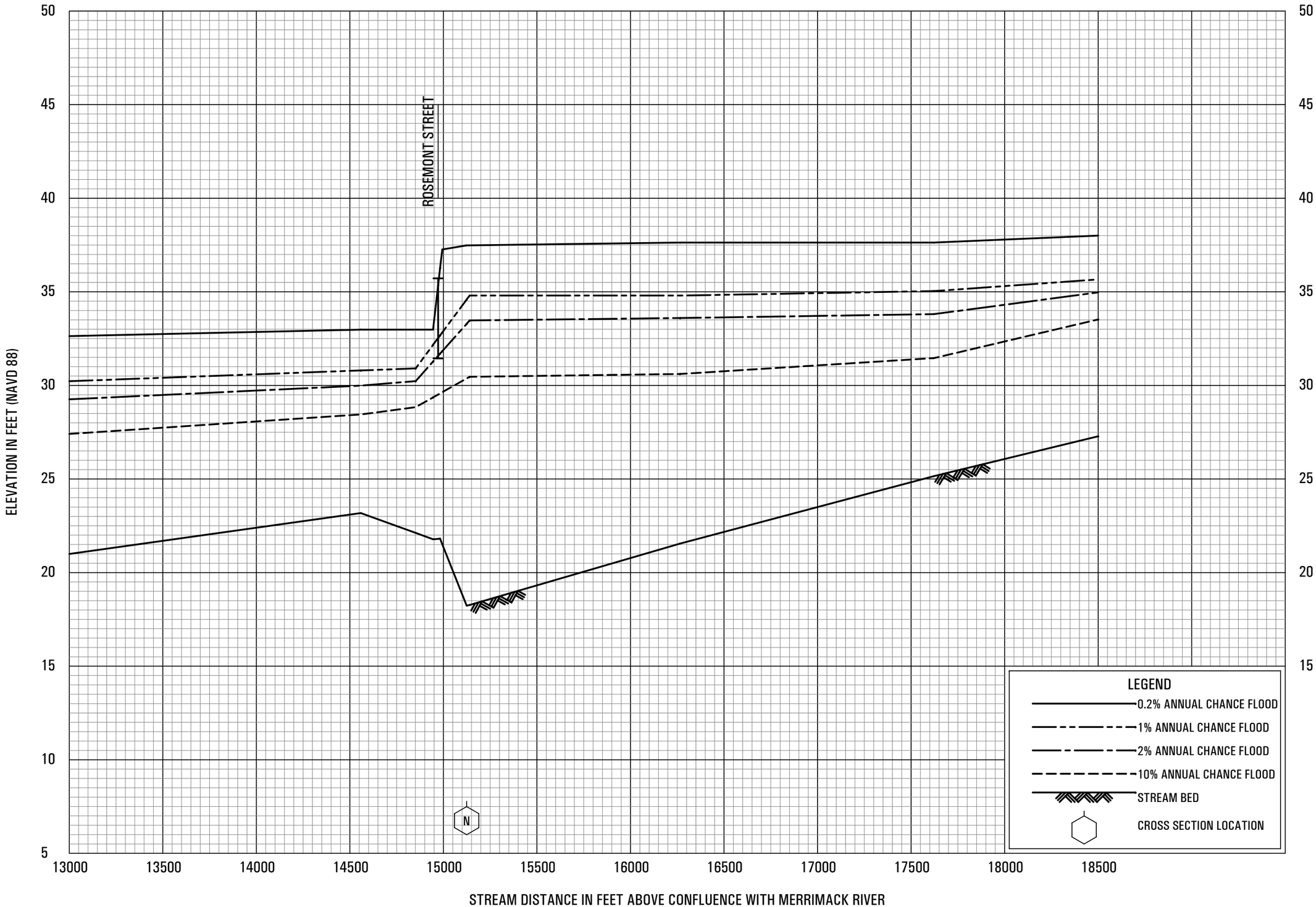


FLOOD PROFILES

LITTLE RIVER

FEDERAL EMERGENCY MANAGEMENT AGENCY

ESSEX COUNTY, MA

(ALL JURISDICTIONS)

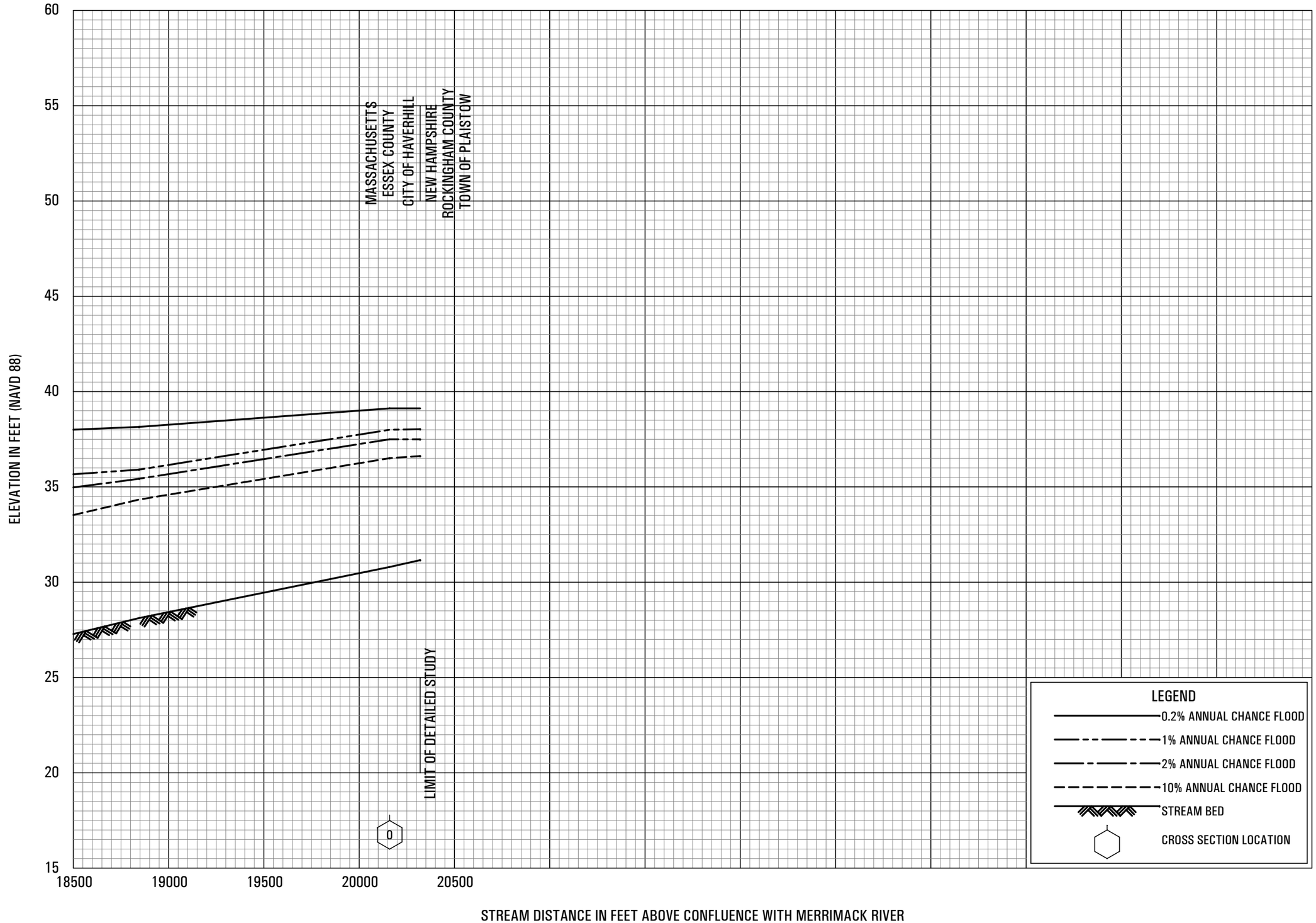


FLOOD PROFILES

LITTLE RIVER

FEDERAL EMERGENCY MANAGEMENT AGENCY

ESSEX COUNTY, MA

(ALL JURISDICTIONS)